

RAAP-RAPPORT 1581

**Aardgastransportleidingtracé
Odiliapeel-Hommelhof (A-665)**
Archeologisch vooronderzoek: een bureau-
studie ten behoeve van de MER-procedure

Kaartbijlage 1



BIJLAGE 1 - ATLAS





Aardgastransportleidingtracé Odiliapeel-Hommelhof (A-675 en A-665) Archeologisch vooronderzoek: een bureaustudie ten behoeve van de MER-procedure

Archeologische verwachtingskaart en advies ten behoeve van het vervolgonderzoek




RAAP-rapport 1581, bijlage 1, schaal 1:10.000, datum: 23 juli 2007

legenda









archeologische verwachting

-  hoog
-  middelmatig
-  laag
-  laag, maar waar een bijzondere archeologische dataset kan voorkomen
-  zeer laag
-  onbekend

vindplaatsen

-  begrenzing AMK-terrein (wettelijk beschermd)
-  begrenzing AMK-terrein (niet-wettelijk beschermd)
-  vindplaats

advies eerste archeologische vervolgonderzoek

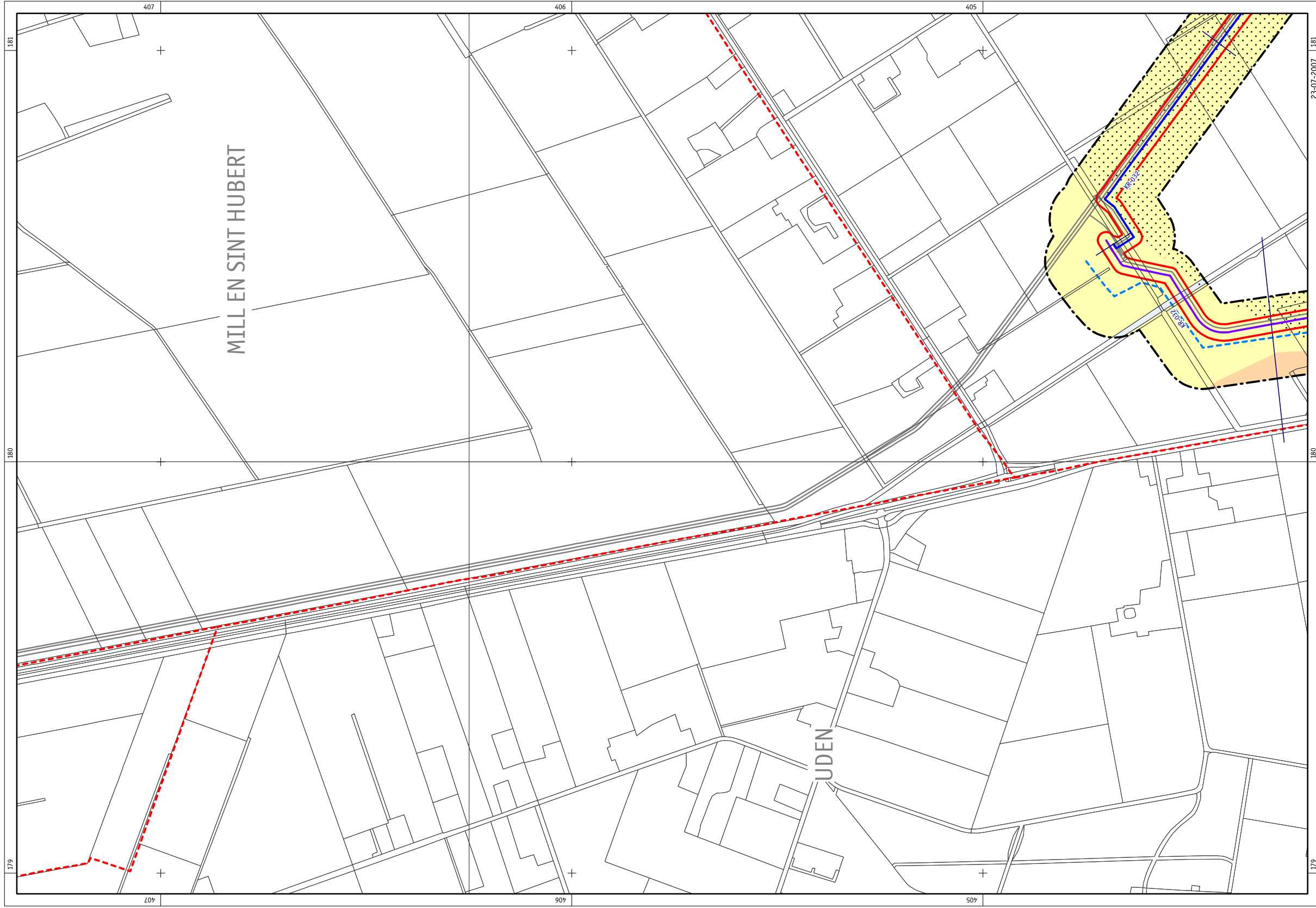
-  oppervlaktekartering of boorinterval 25 m
-  oppervlaktekartering of boorinterval 50 m
-  geen vervolgonderzoek, behalve binnen 50 m van een bekende vindplaats
-  geen vervolgonderzoek, behalve binnen 50 m van een bekende vindplaats
-  boorinterval 25 m
-  behoud *in situ* is uitgangspunt. Indien dit niet mogelijk is: opgraving
-  behoud *in situ* is uitgangspunt. Indien dit niet mogelijk is: waarderend booronderzoek of proefsleuvenonderzoek
-  waarderend booronderzoek of proefsleuvenonderzoek

overig

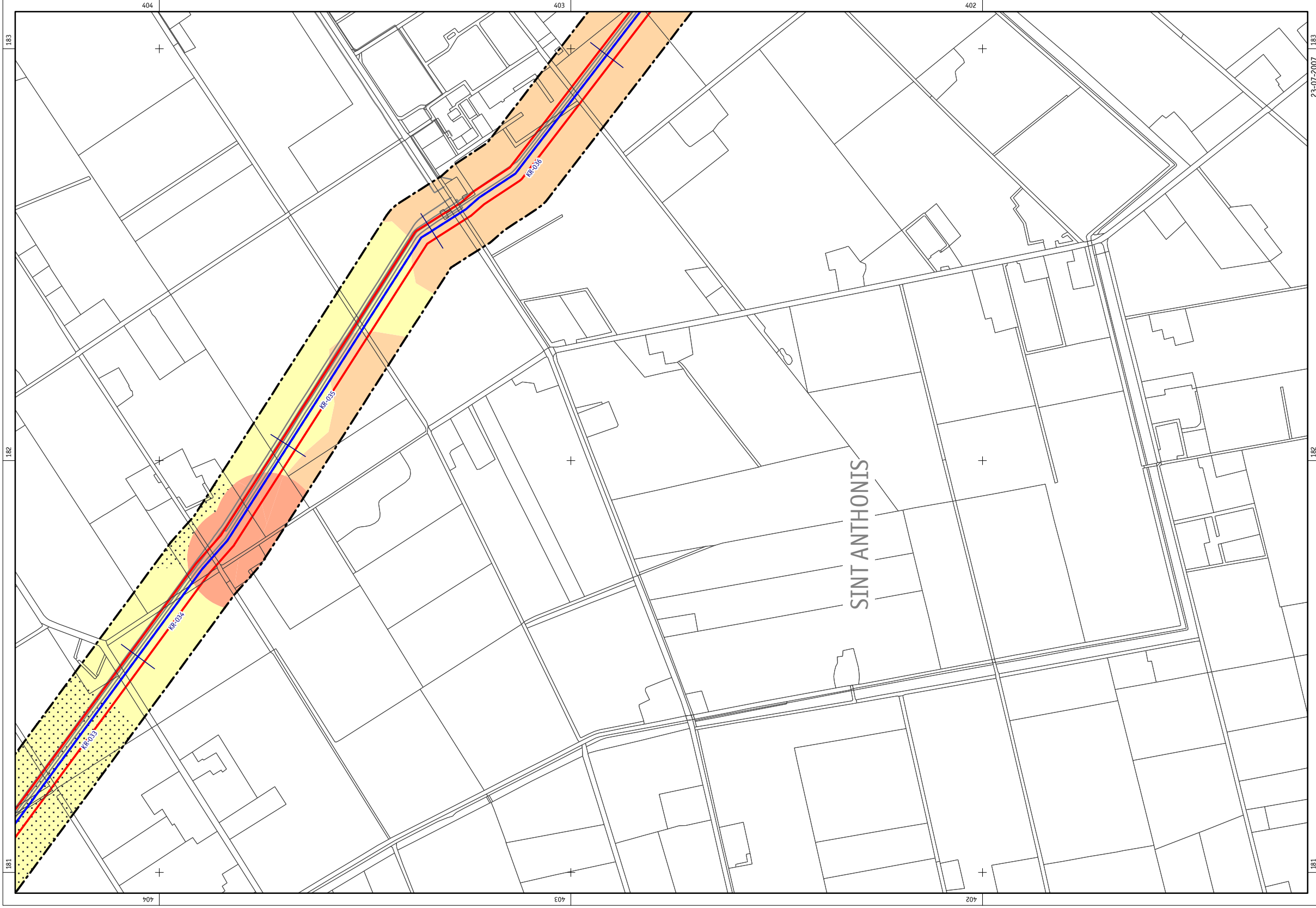
-  hartlijn gepland tracé A665 (oostelijke route)
-  hartlijn gepland tracé, A675 (westelijke route)
-  hartlijn oude versie gepland tracé
-  bestaande gasleidingen
-  werkstrook
-  onderzoeksgebied
-  gemeentegrens/rijks grens
-  52015 ARCHIS-waarnemingsnummer
-  8490 monumentnummer
-  water

RAAP
2007 GAMF_KA7

Tracé A665, Odiliapeel-Hommelhof - Blad 1

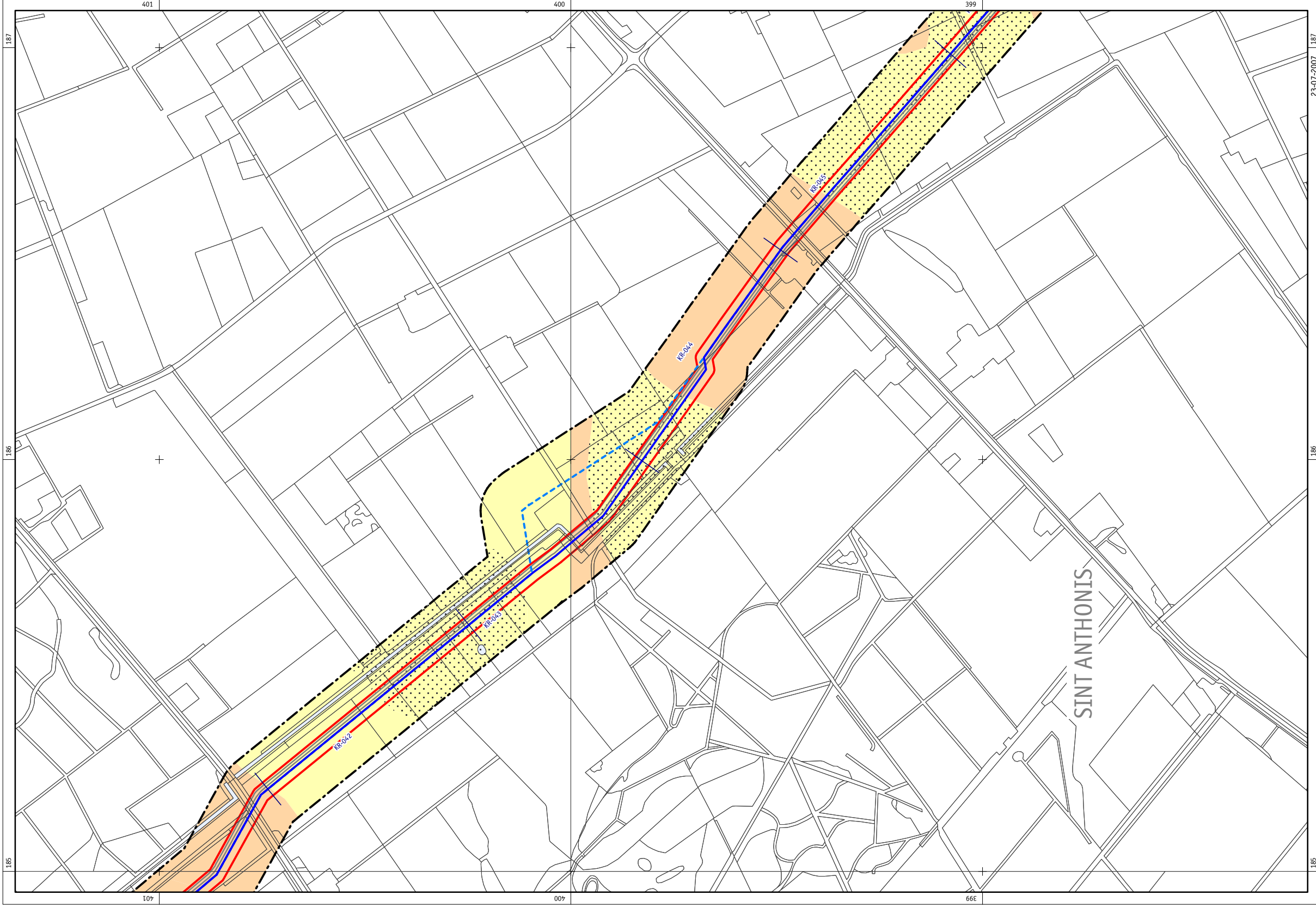


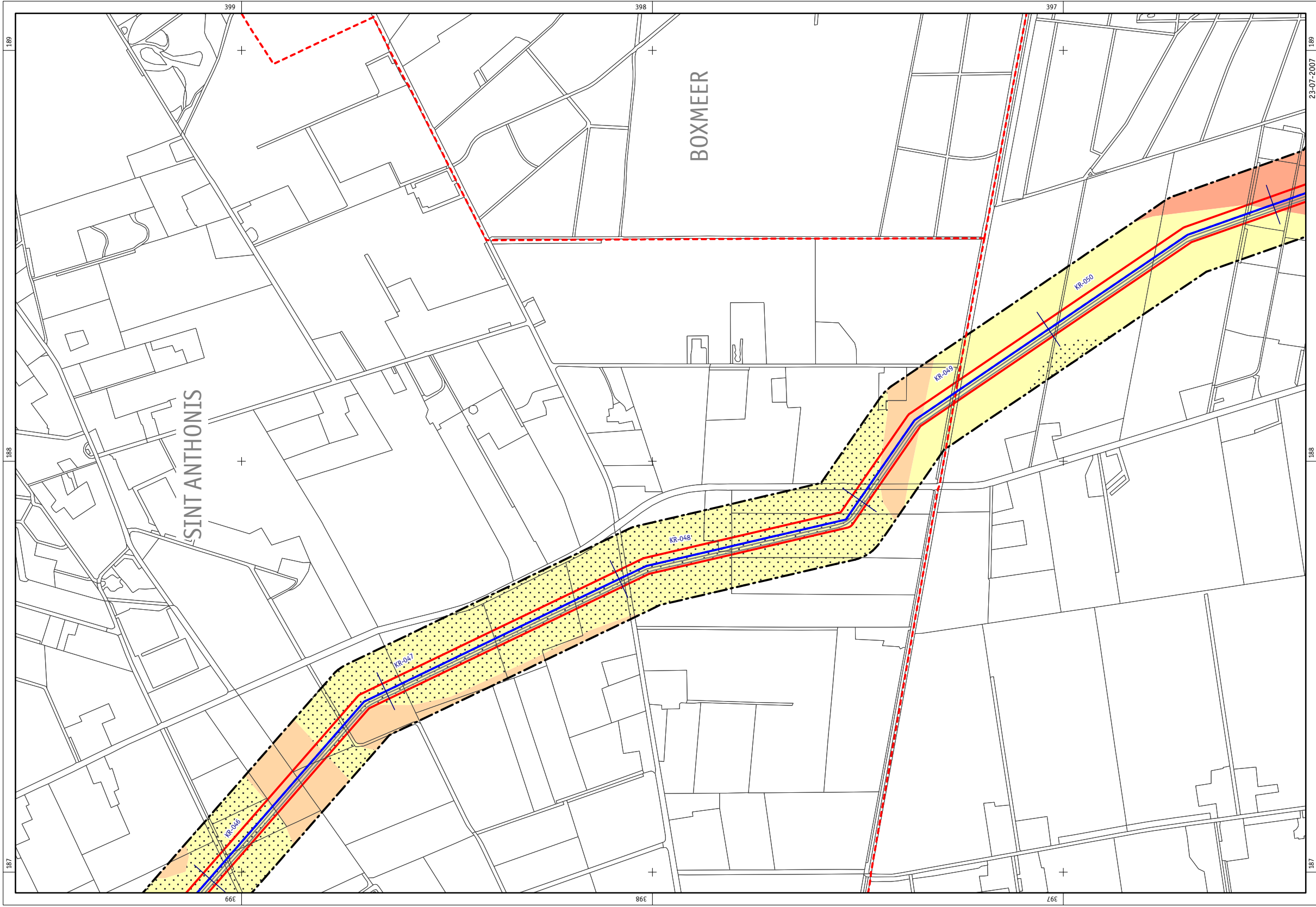
Tracé A665, Odiliapeel-Hommelhof - Blad 2



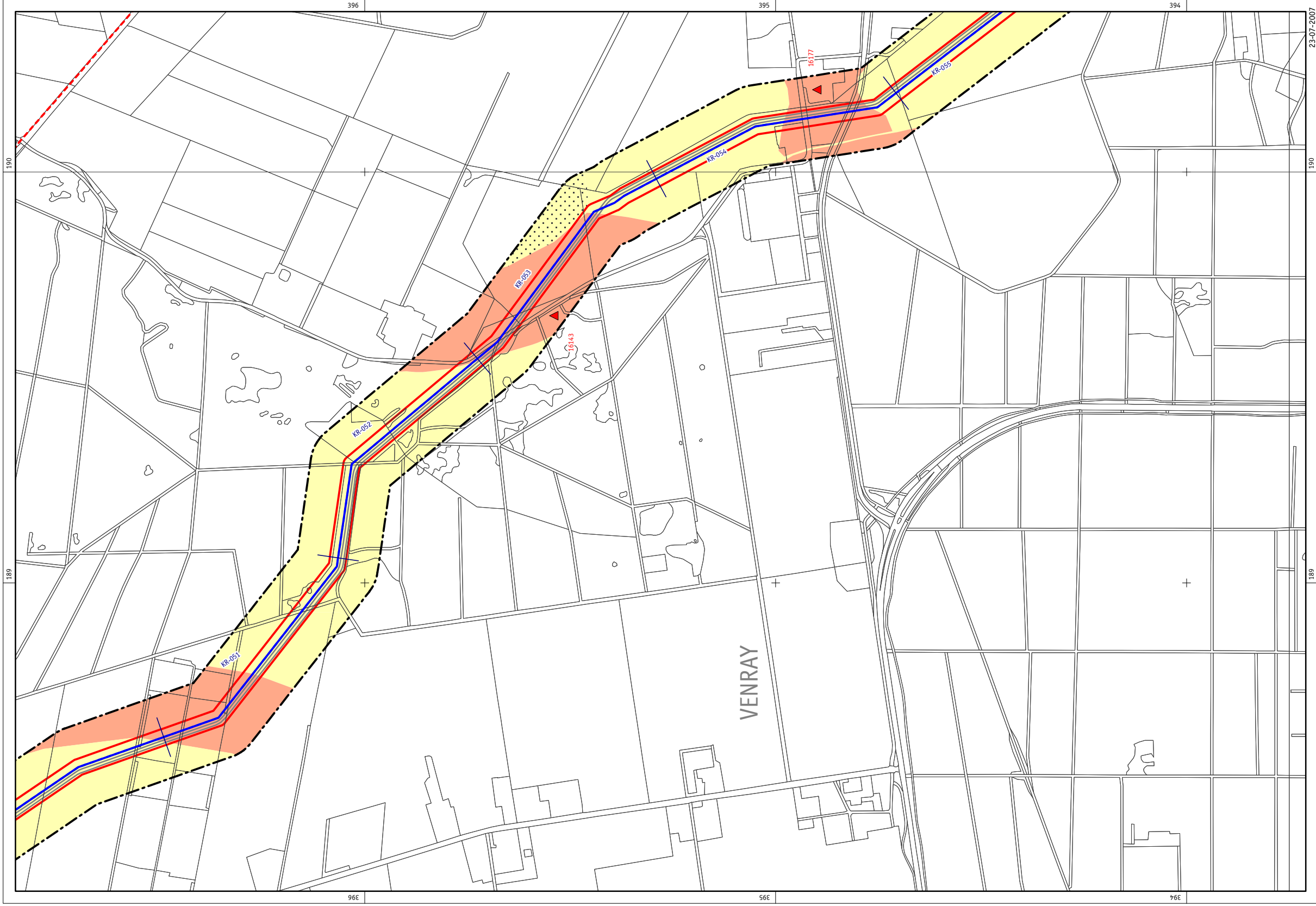
Tracé A665, Odiliapeel-Hommelhof - Blad 3

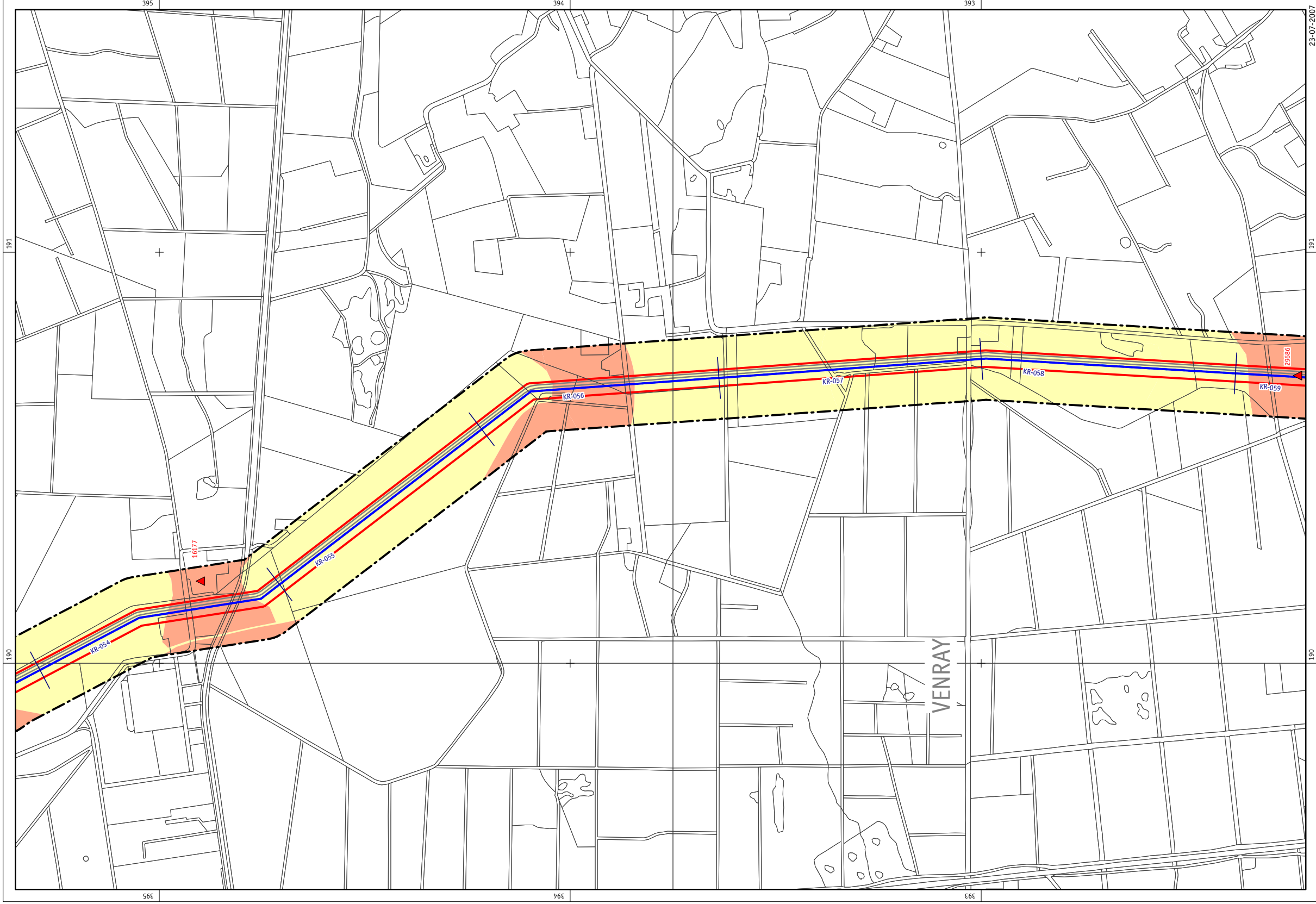


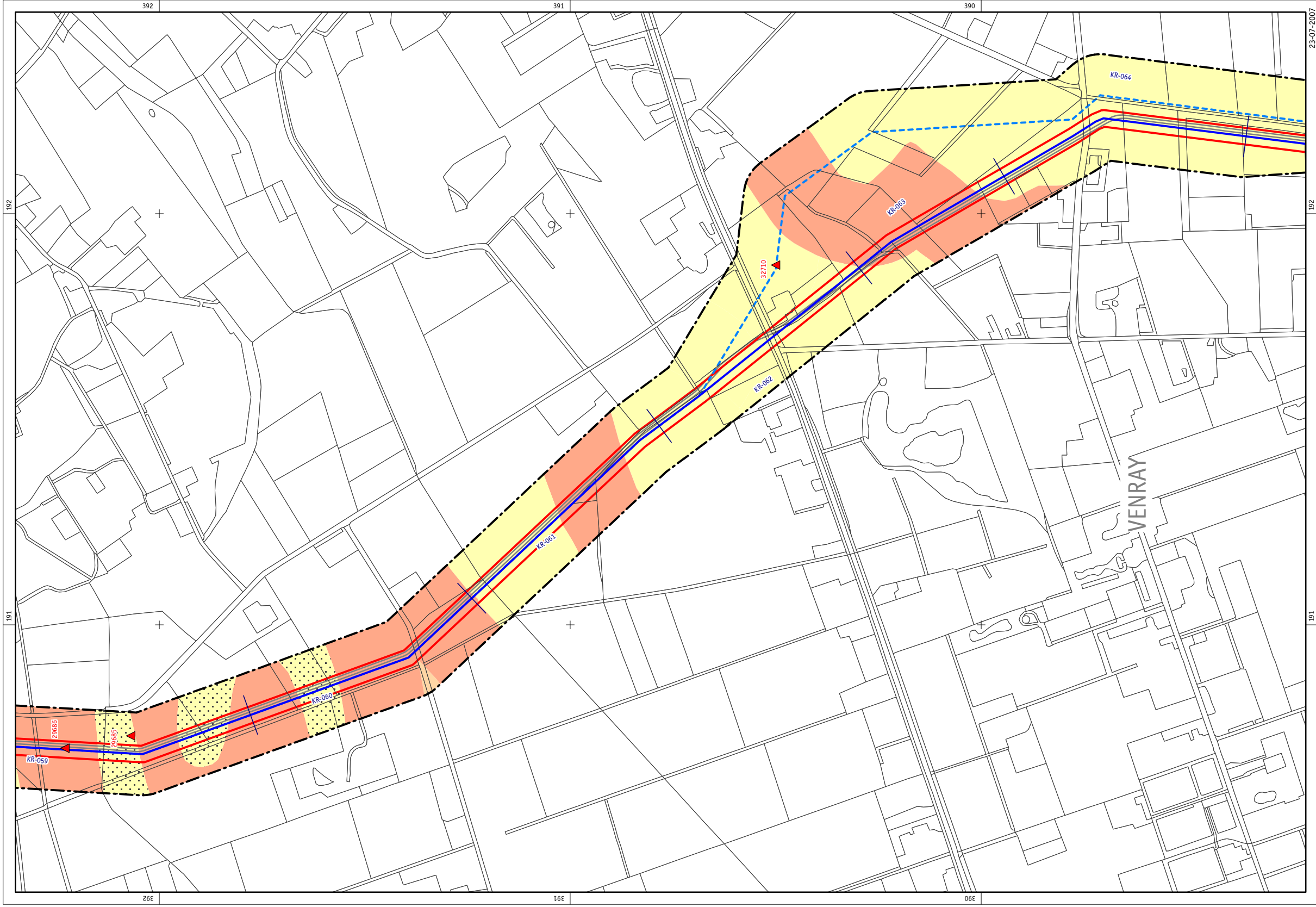




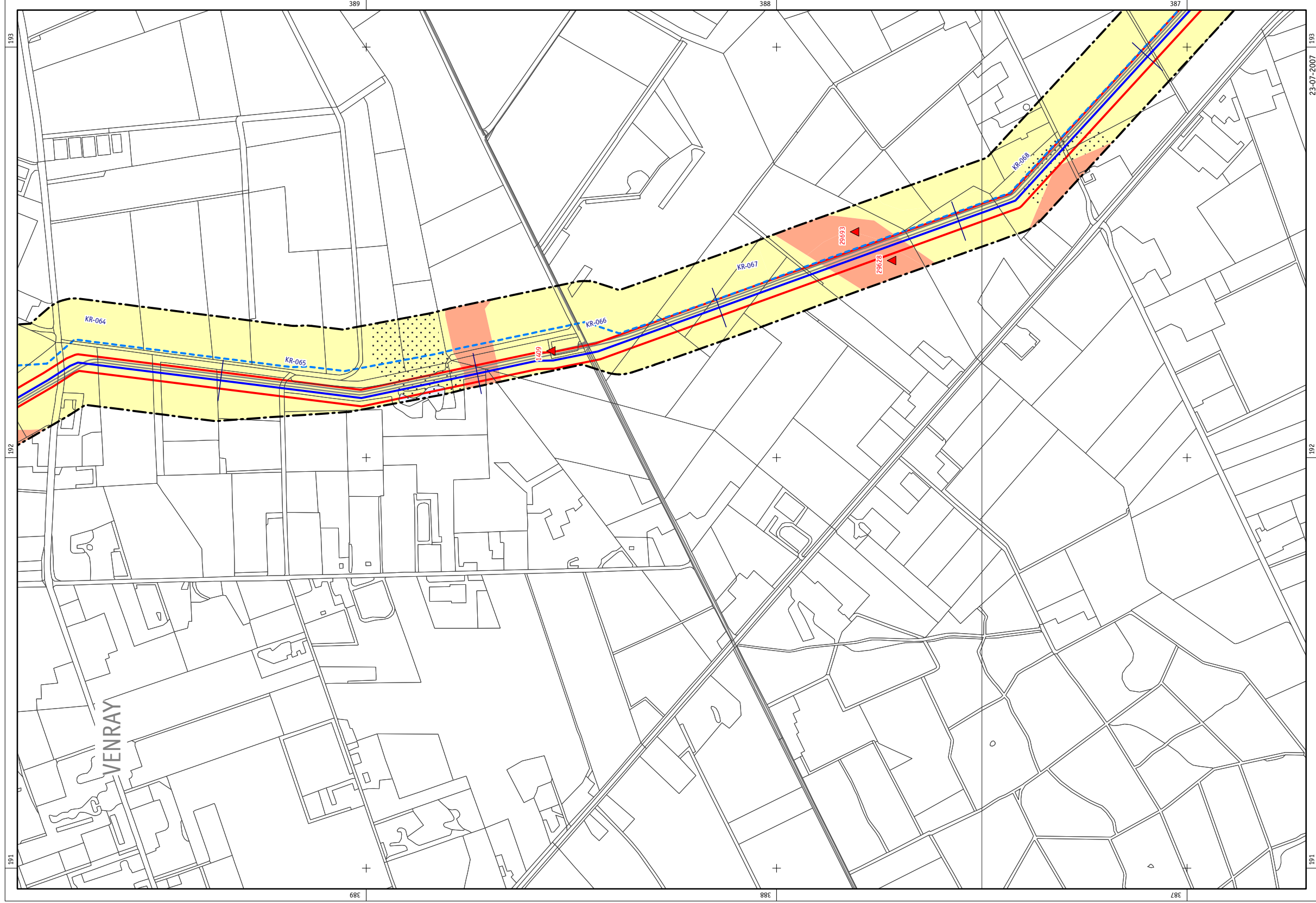
Tracé A665, Odiliapeel-Hommelhof - Blad 6

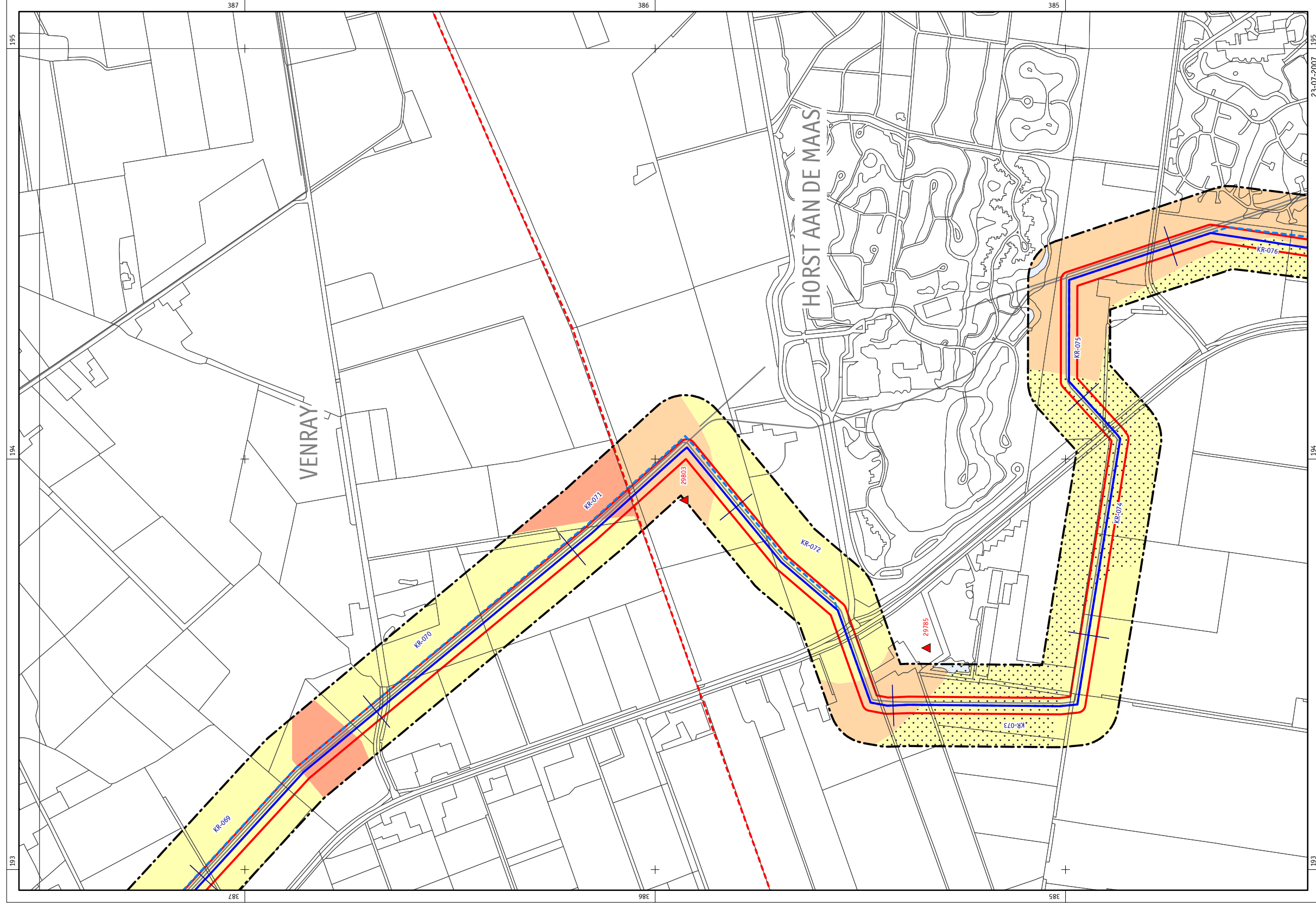


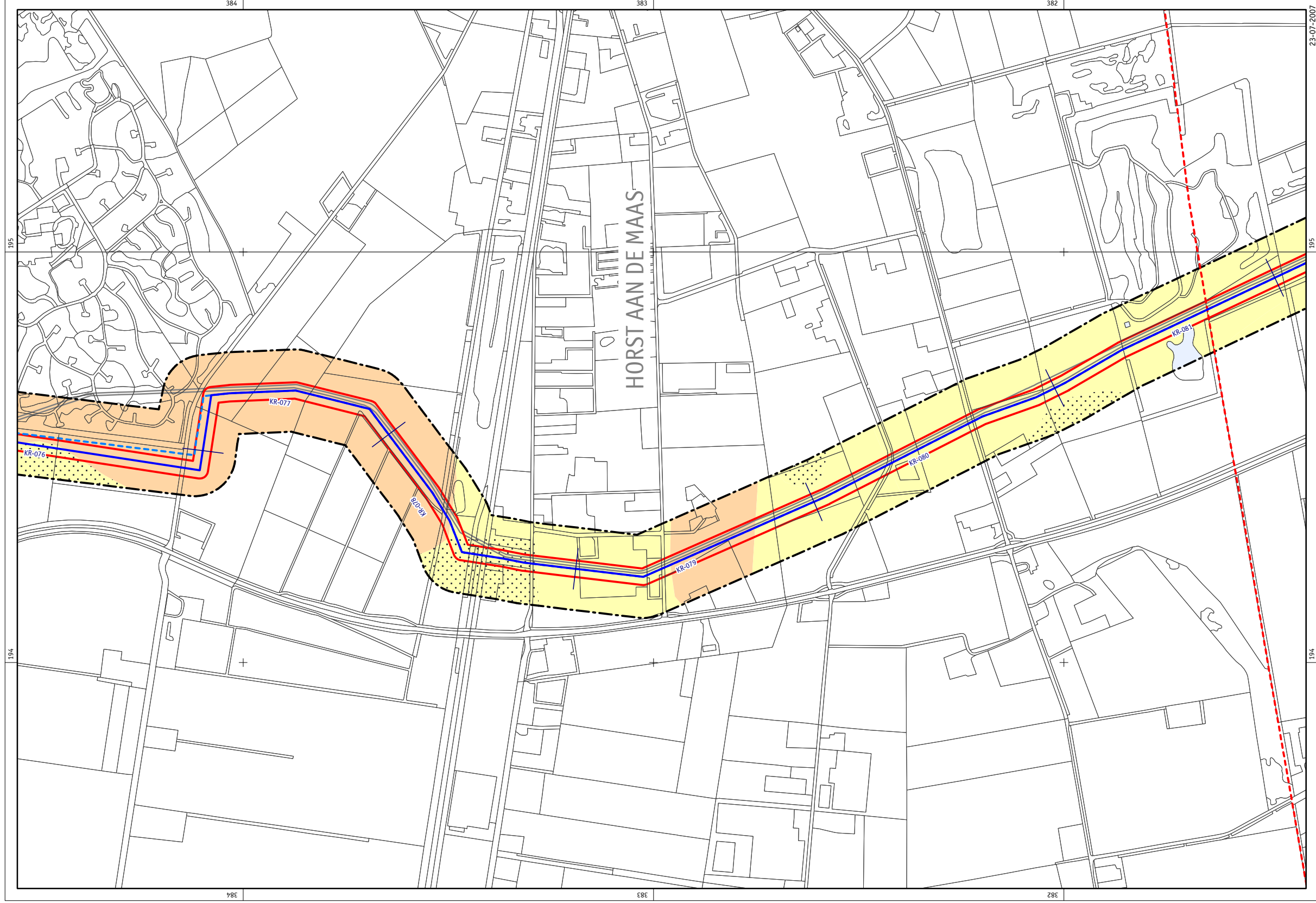


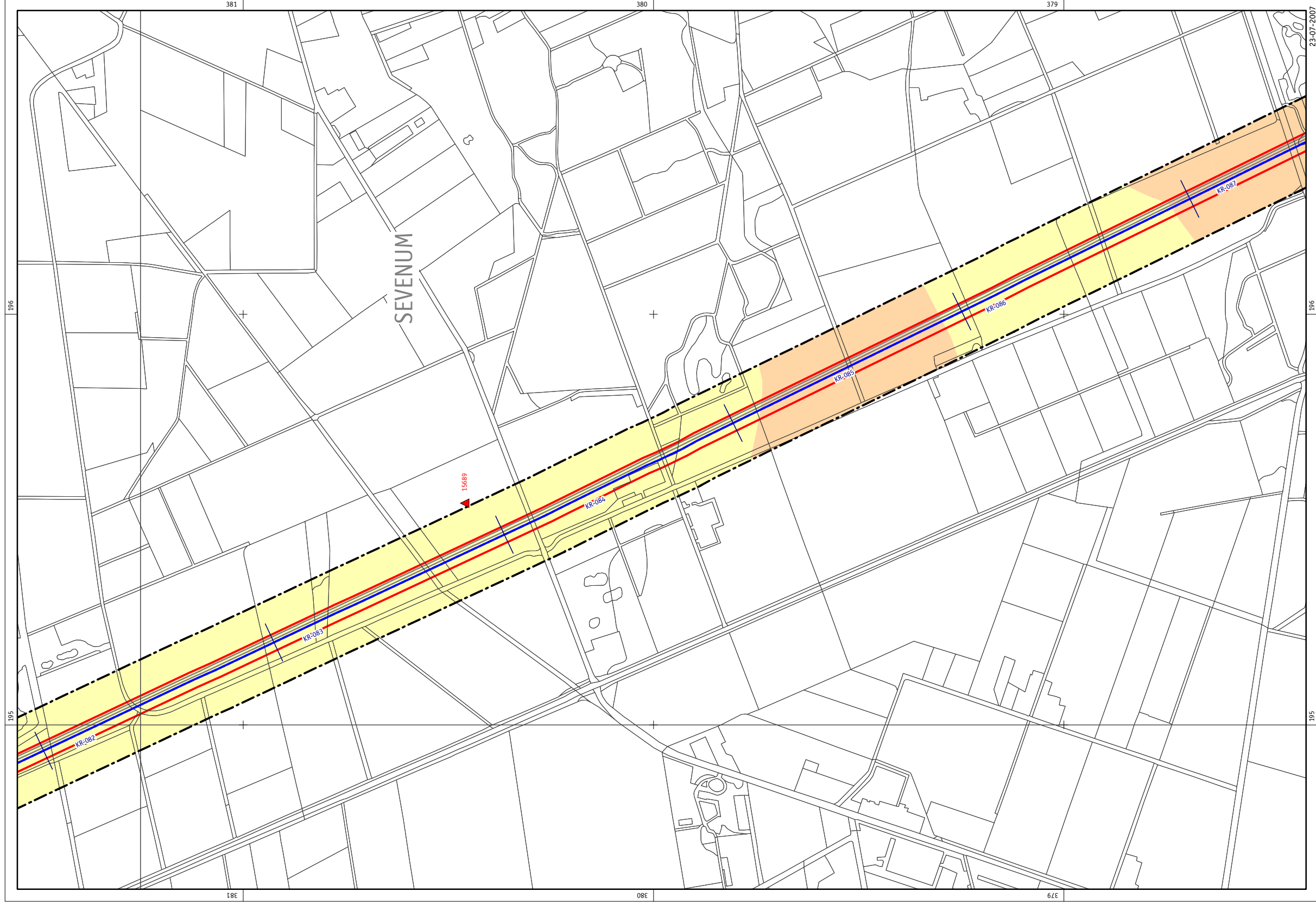


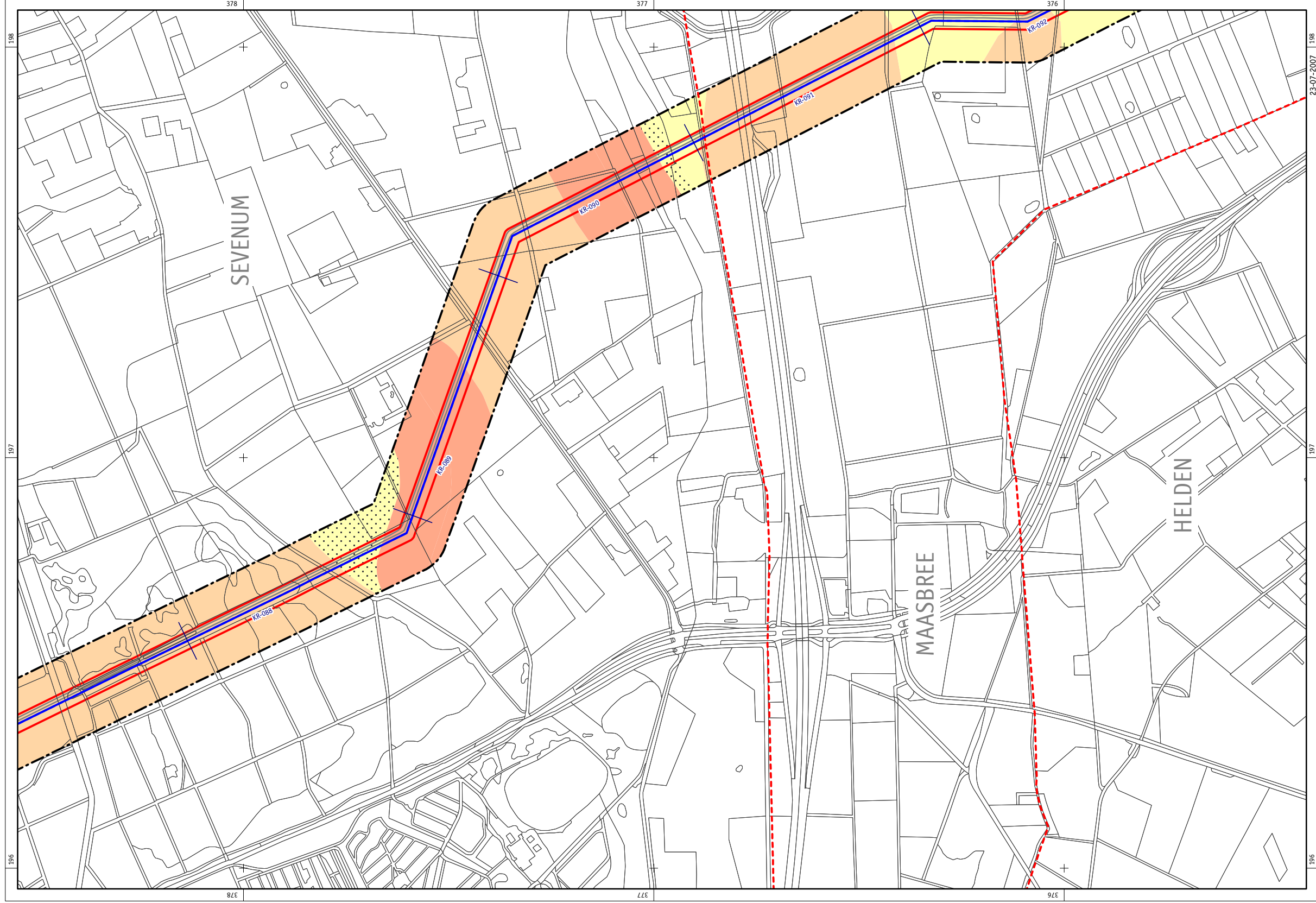
Tracé A665, Odiliapeel-Hommelhof - Blad 9



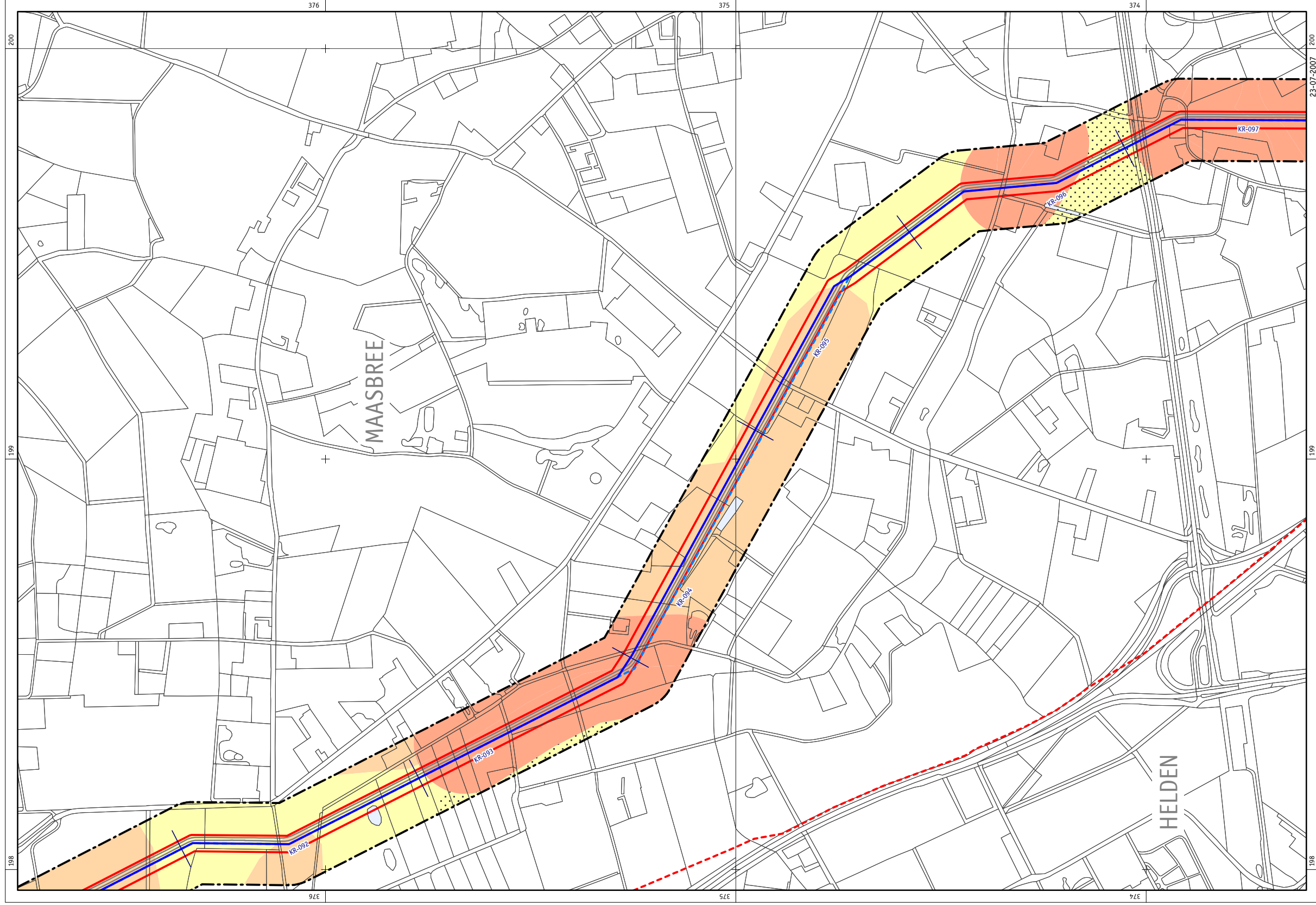


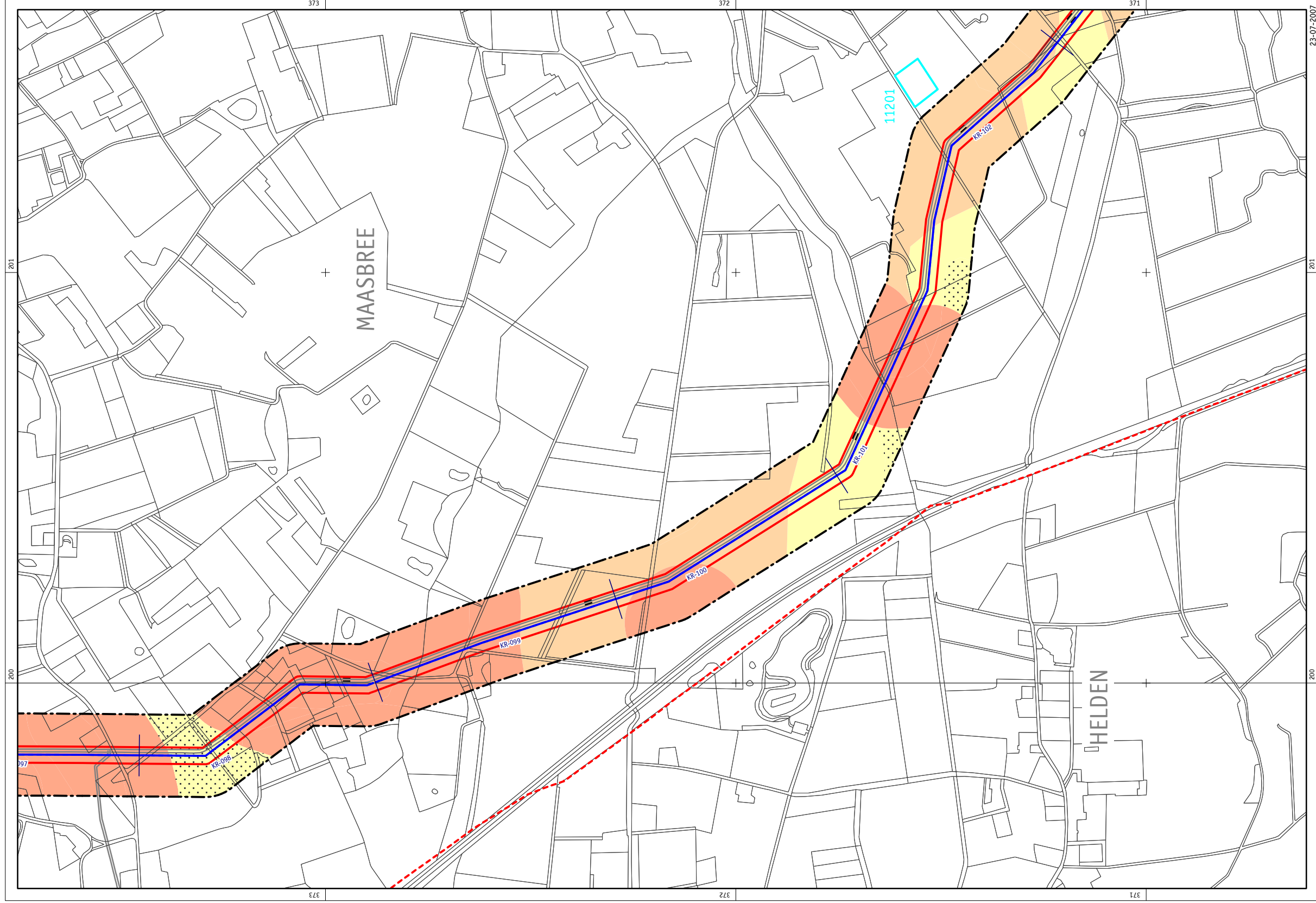




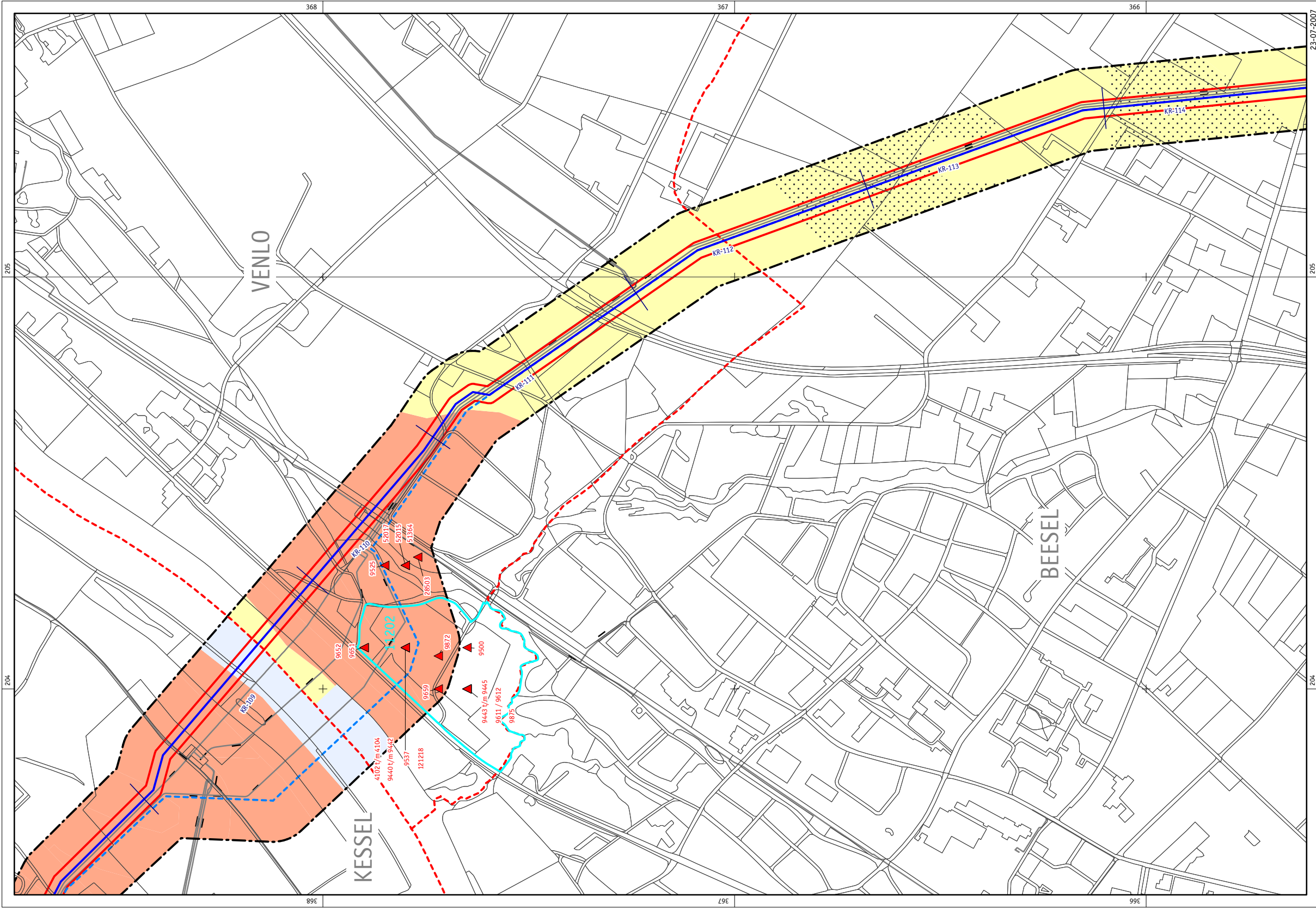


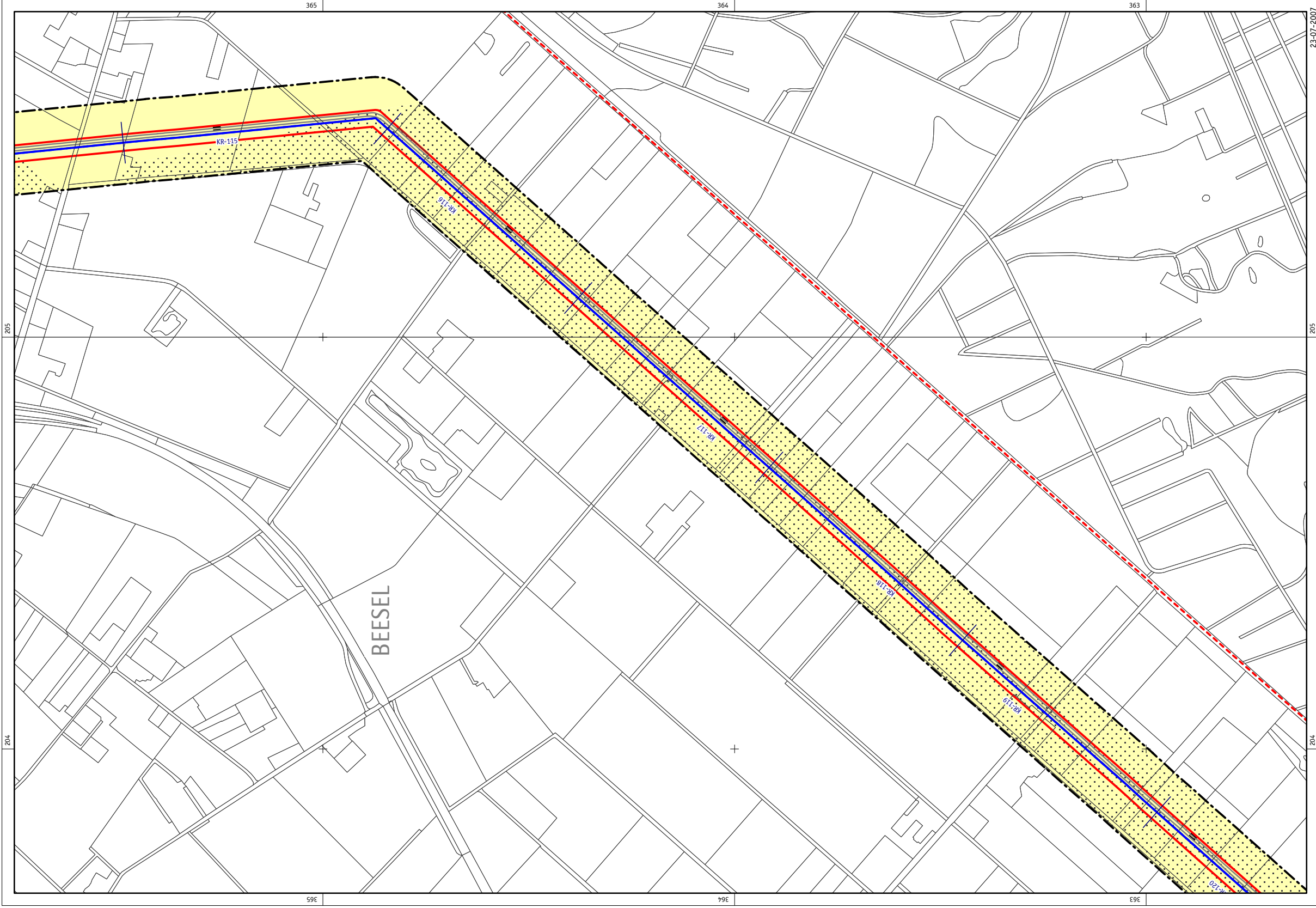
23-07-2007 198



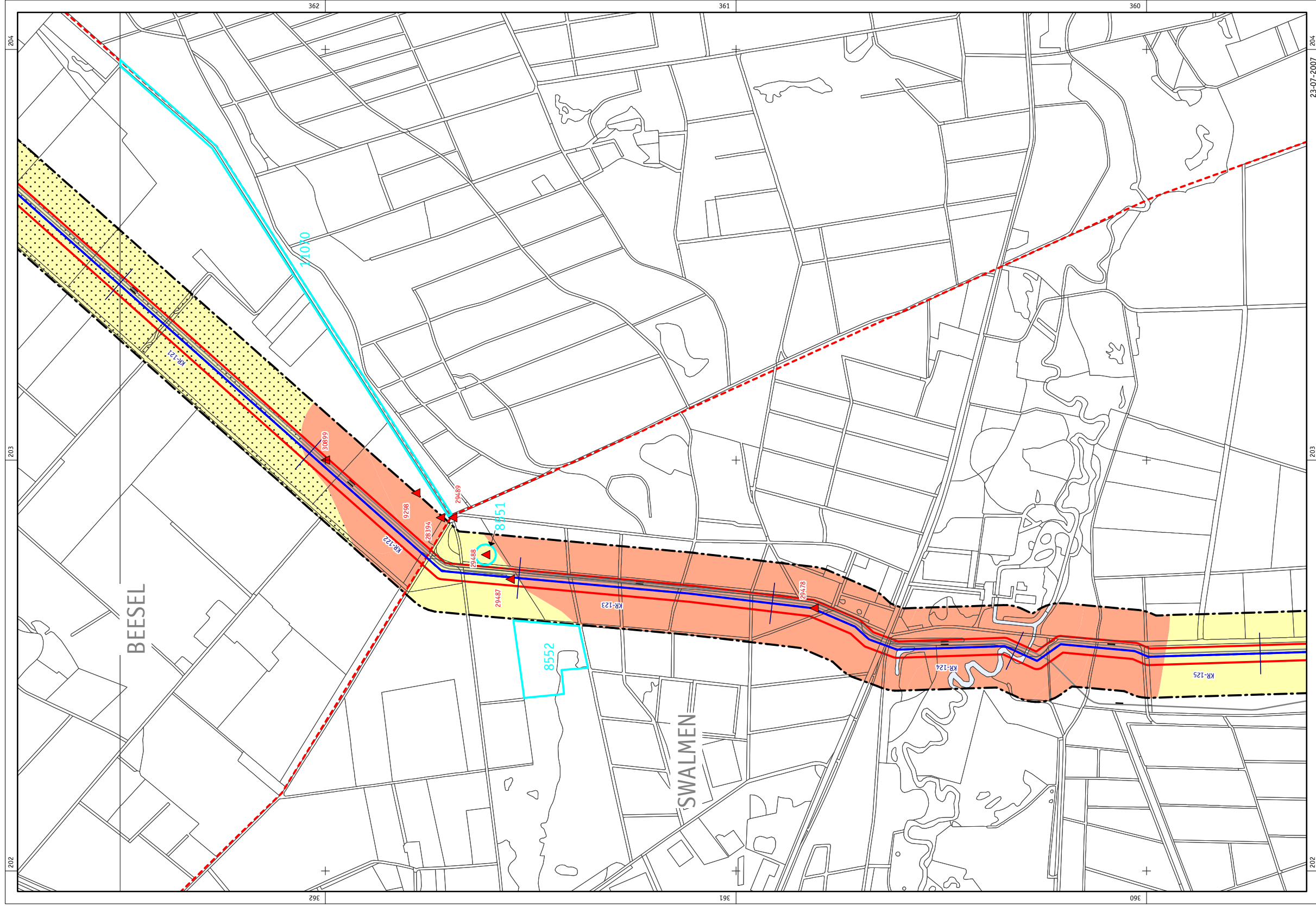


23-07-2007

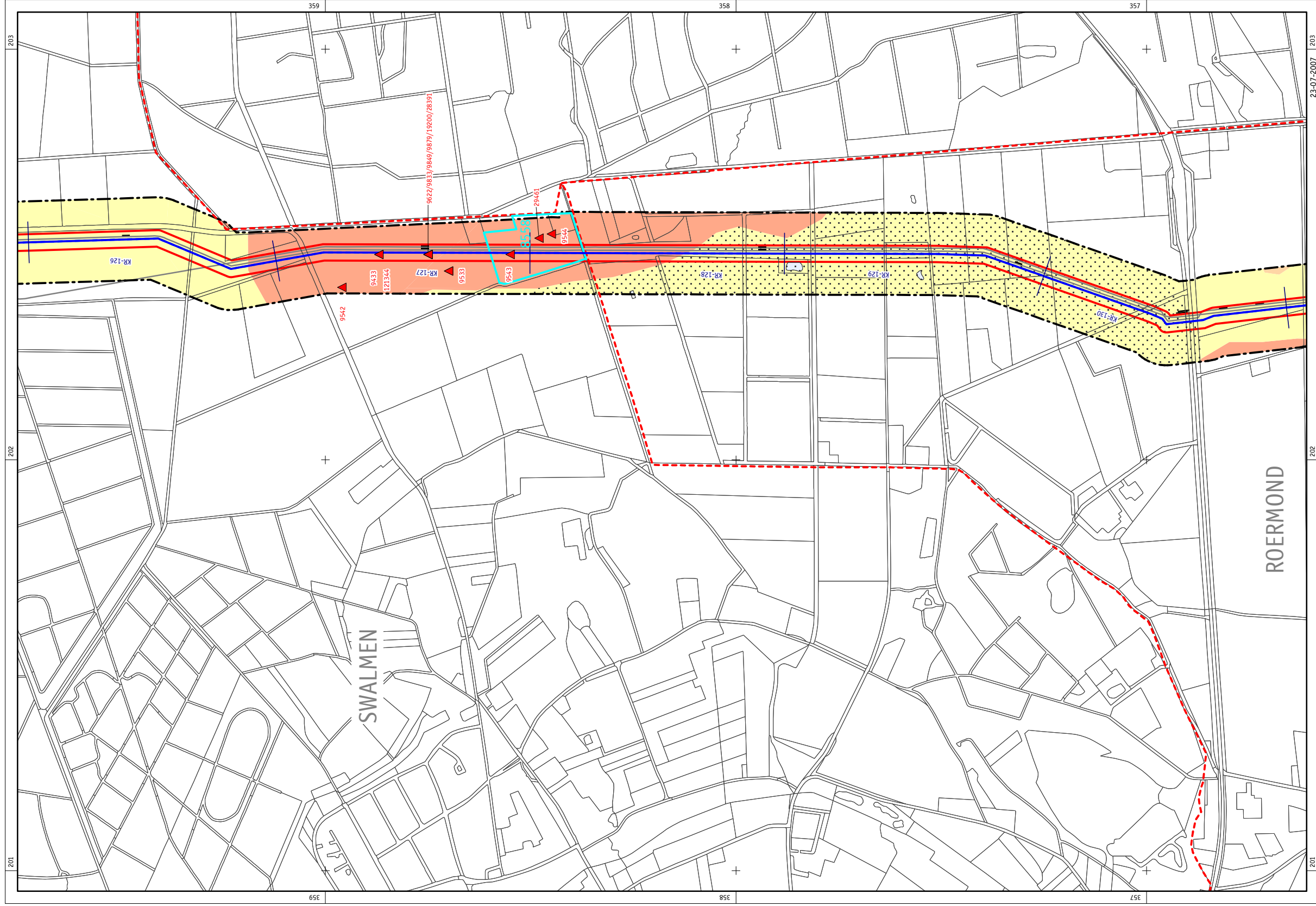




23-07-2007

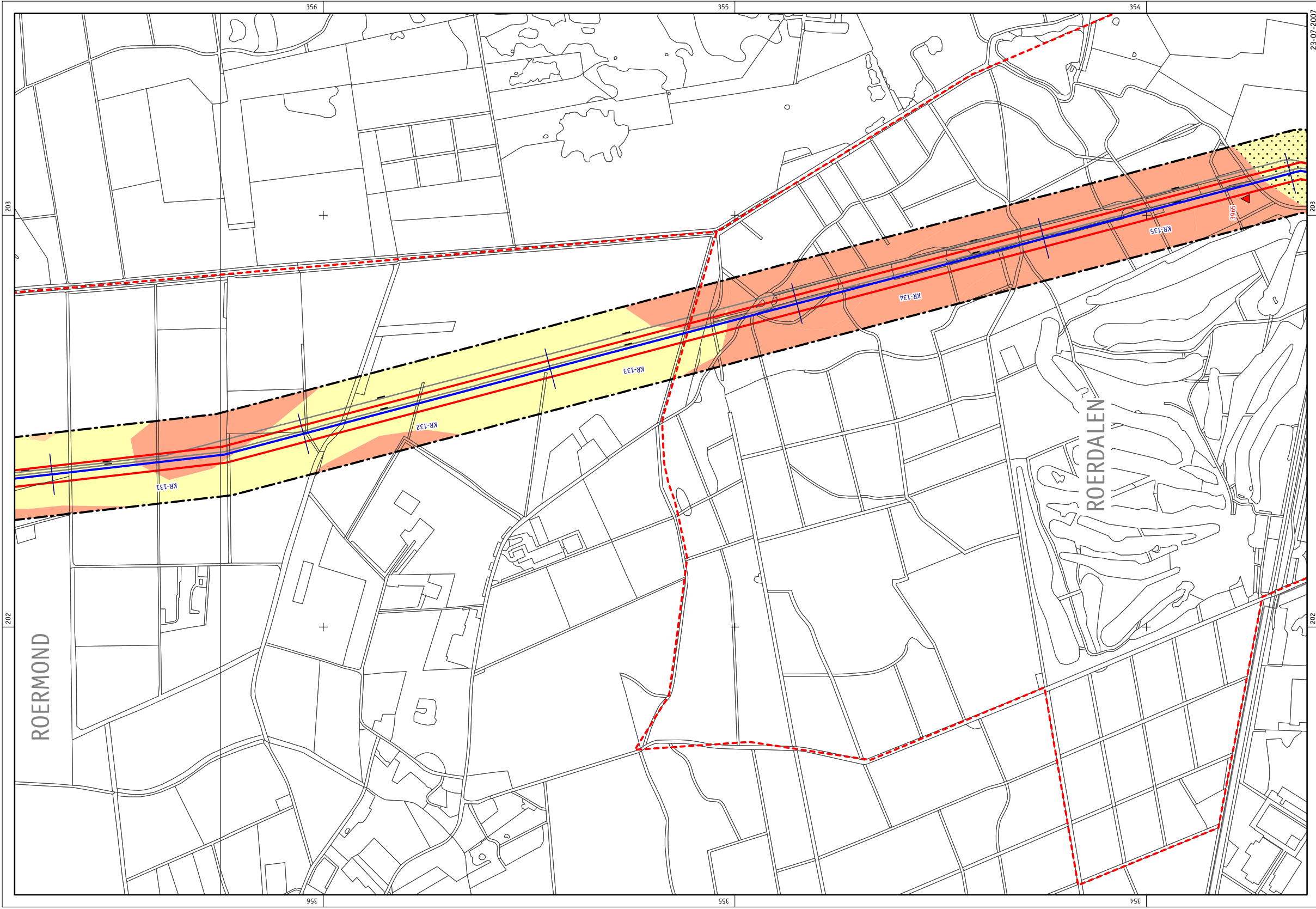


Tracé A665, Odiliapeel-Hommelhof - Blad 20

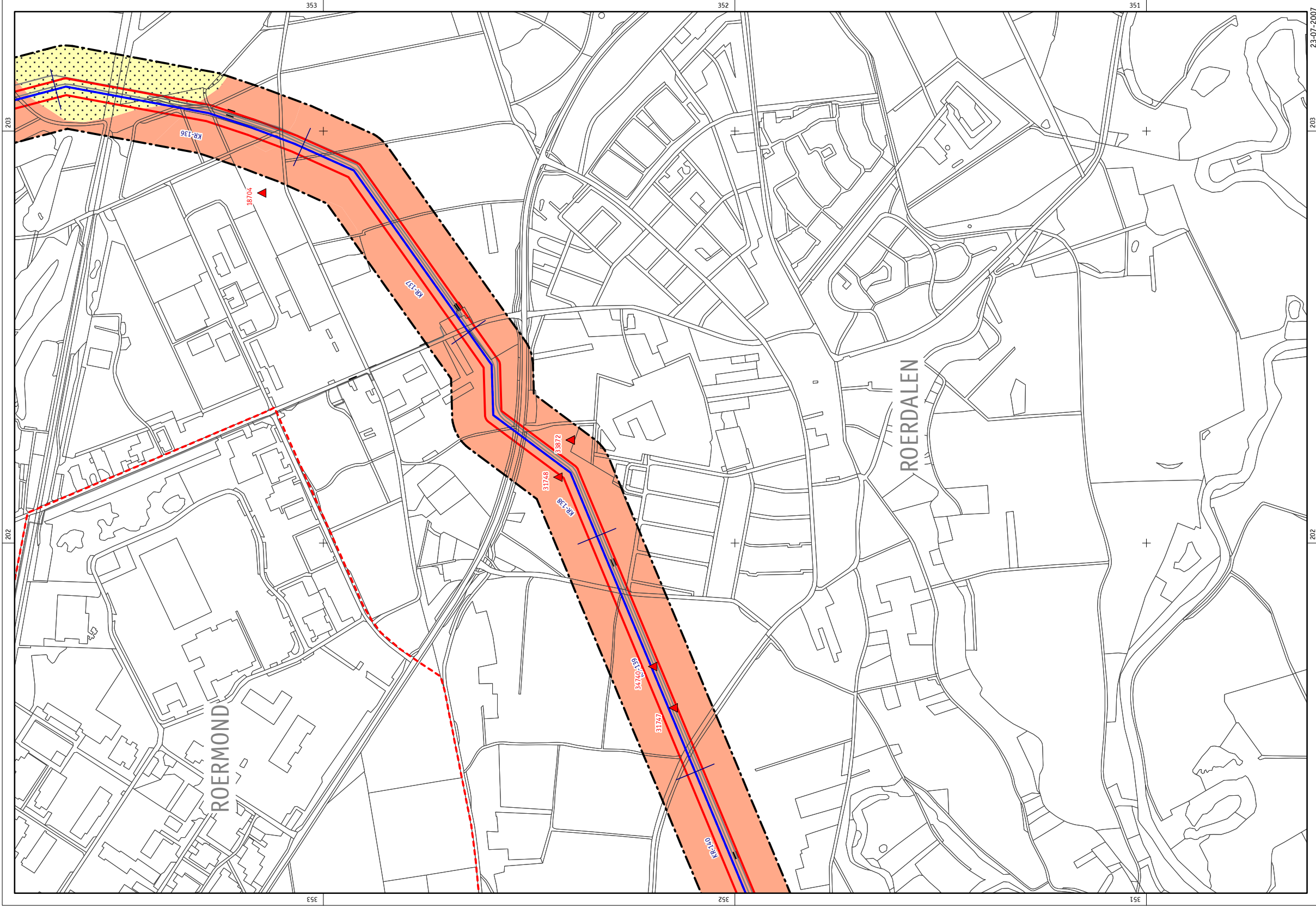


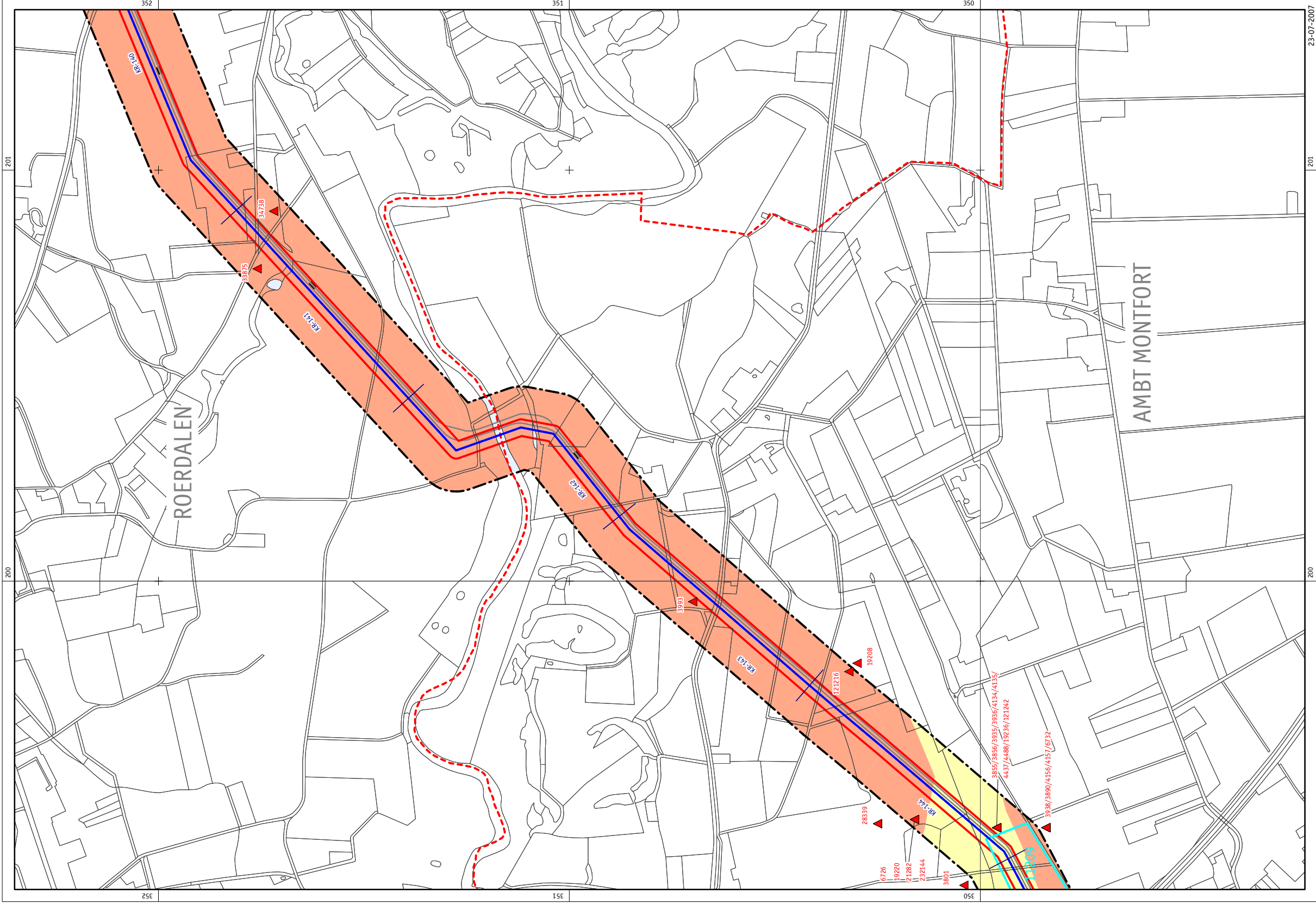
23-07-2007

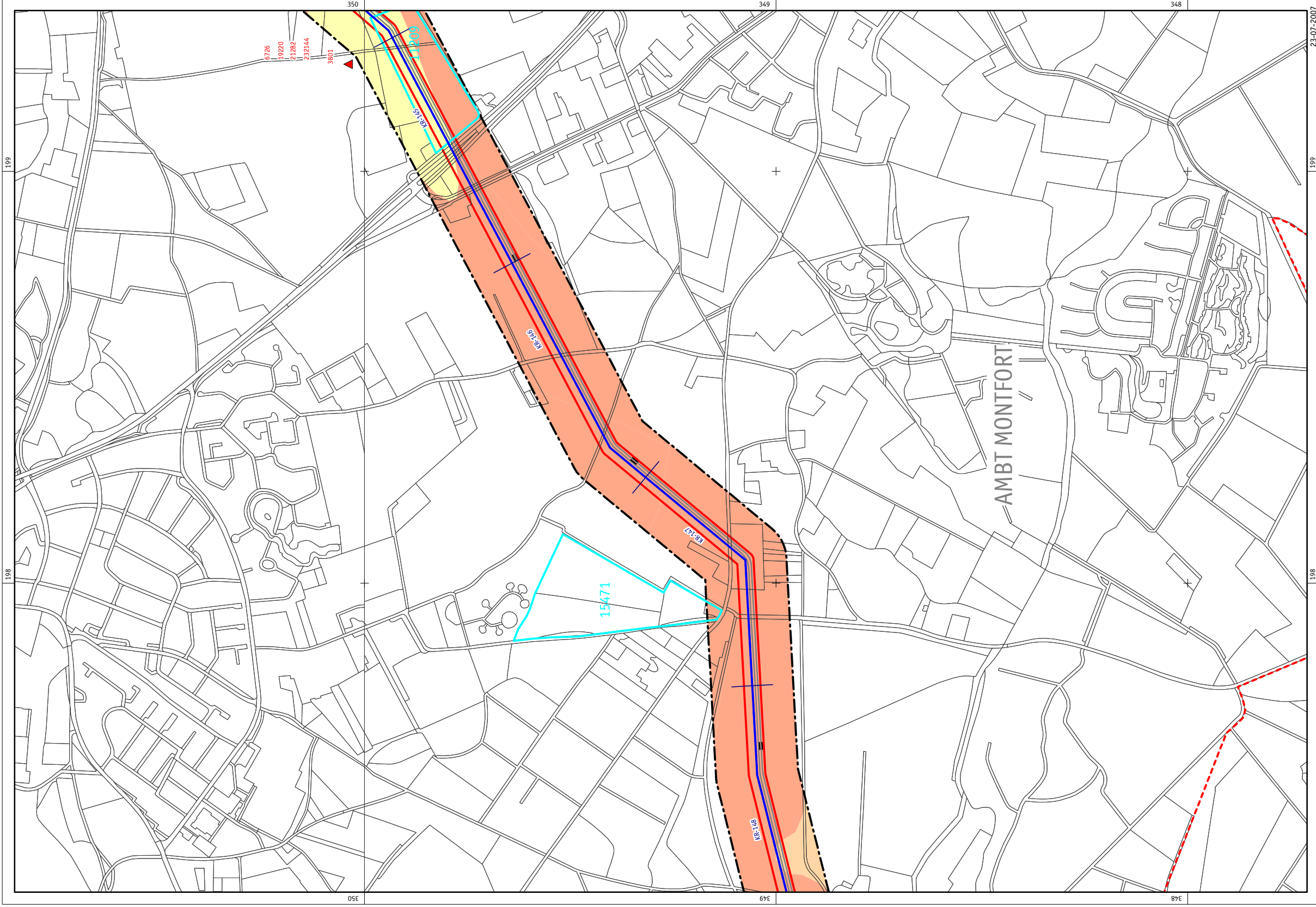
(C) RAAP 2007 - Schaal 1:10000



23-07-2007

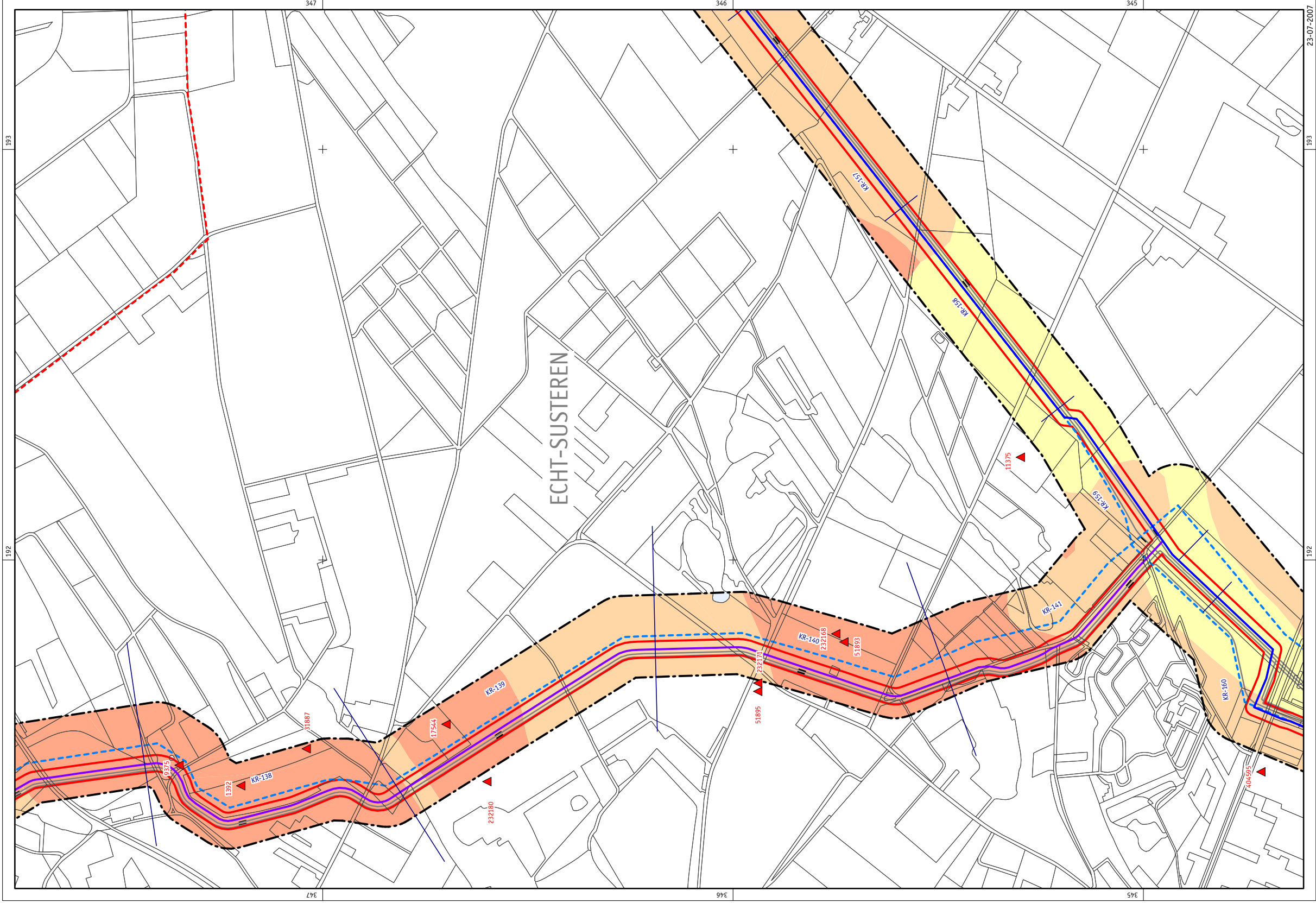


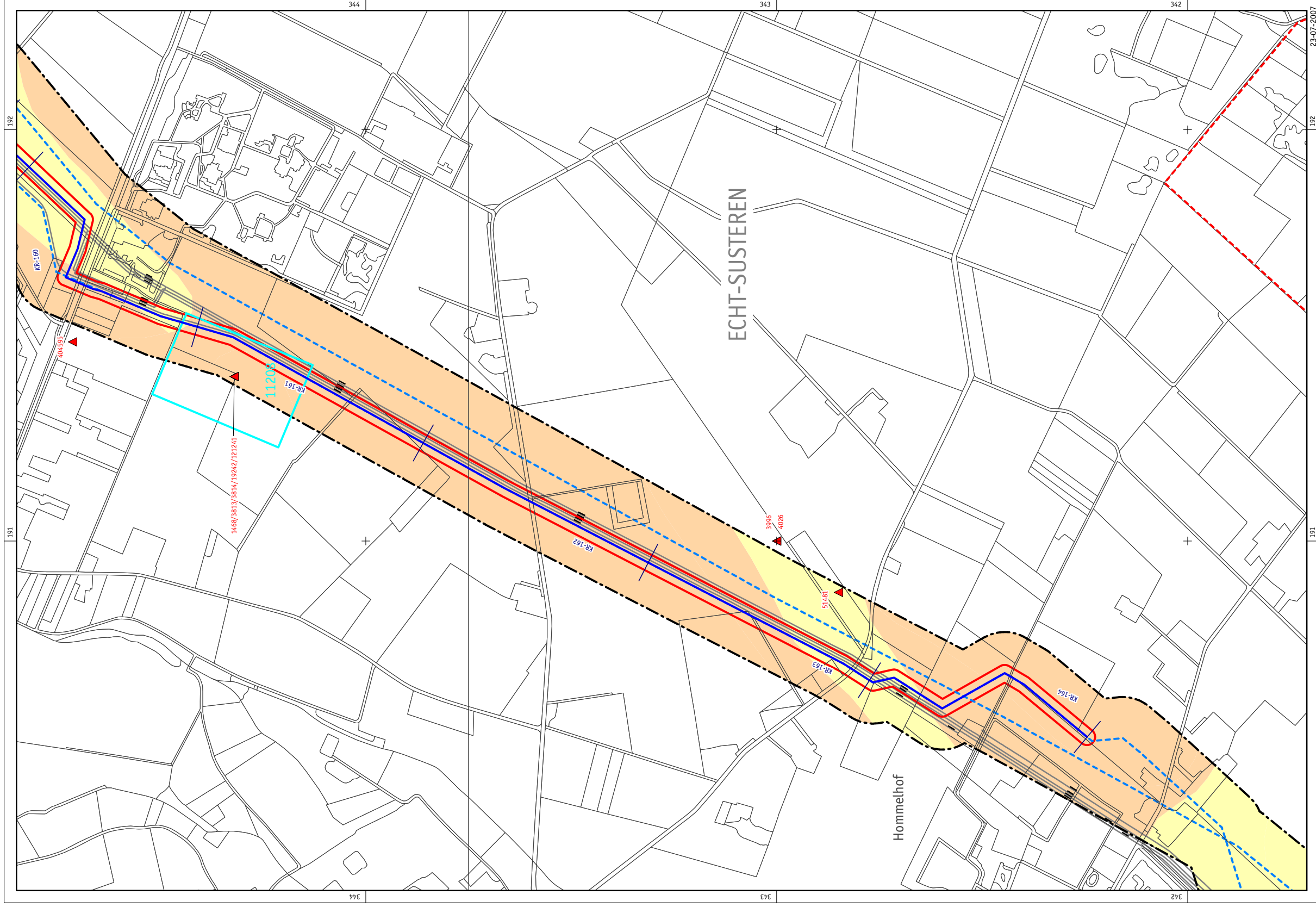








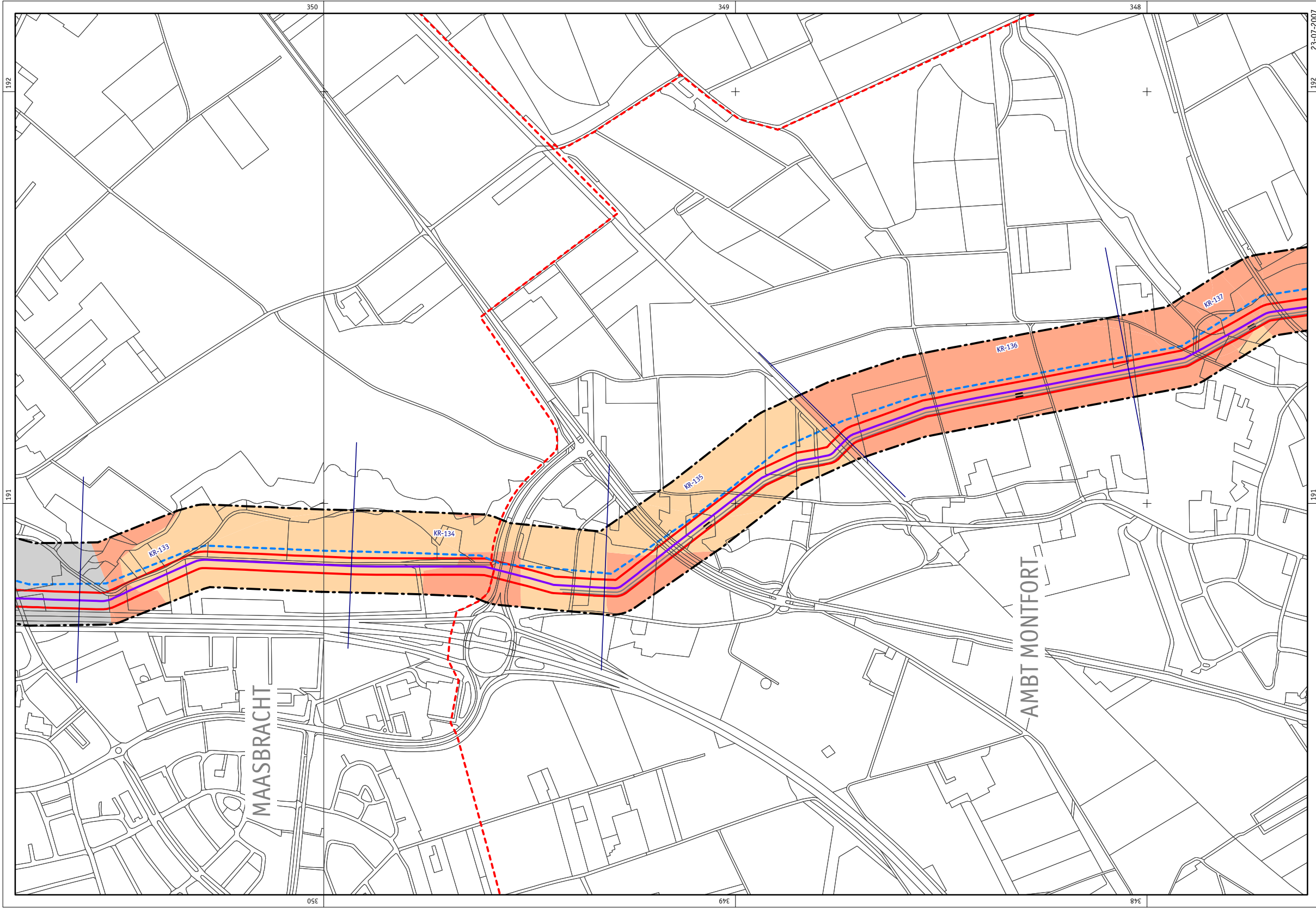


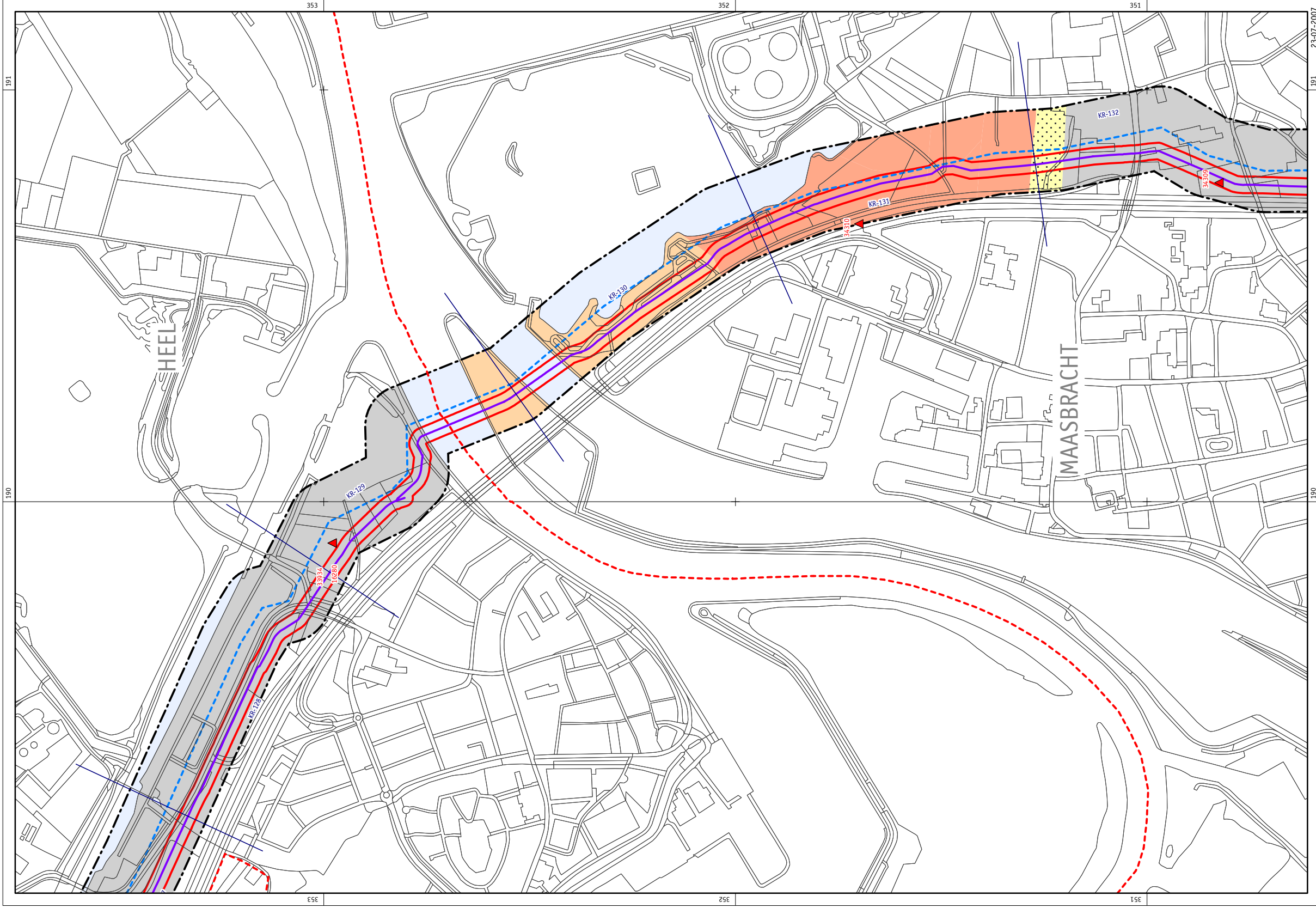


(van tracé Hommelhof Schinnen)

(c) RAAP 2007 - Schaal 1:10000

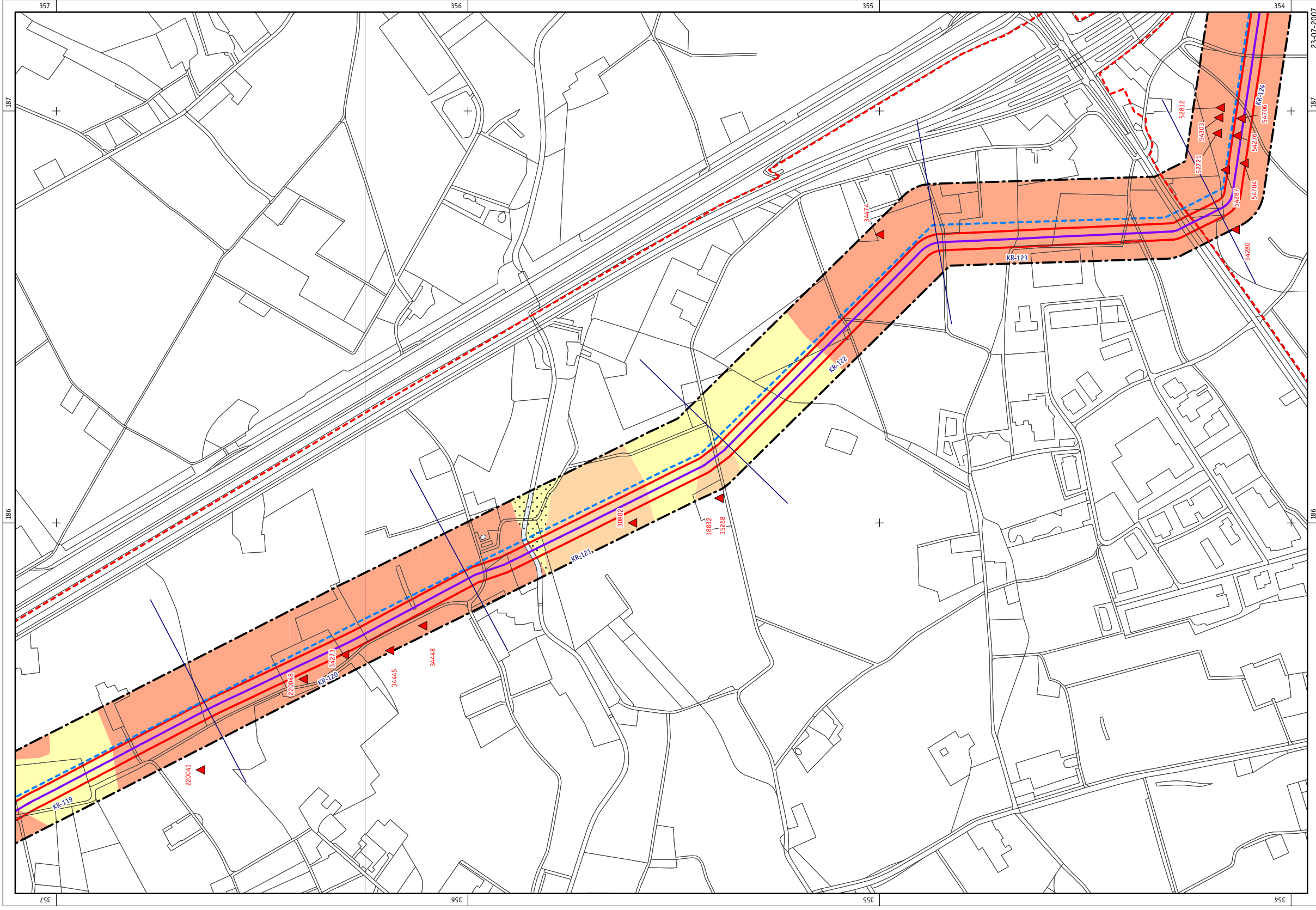
23-07-2007

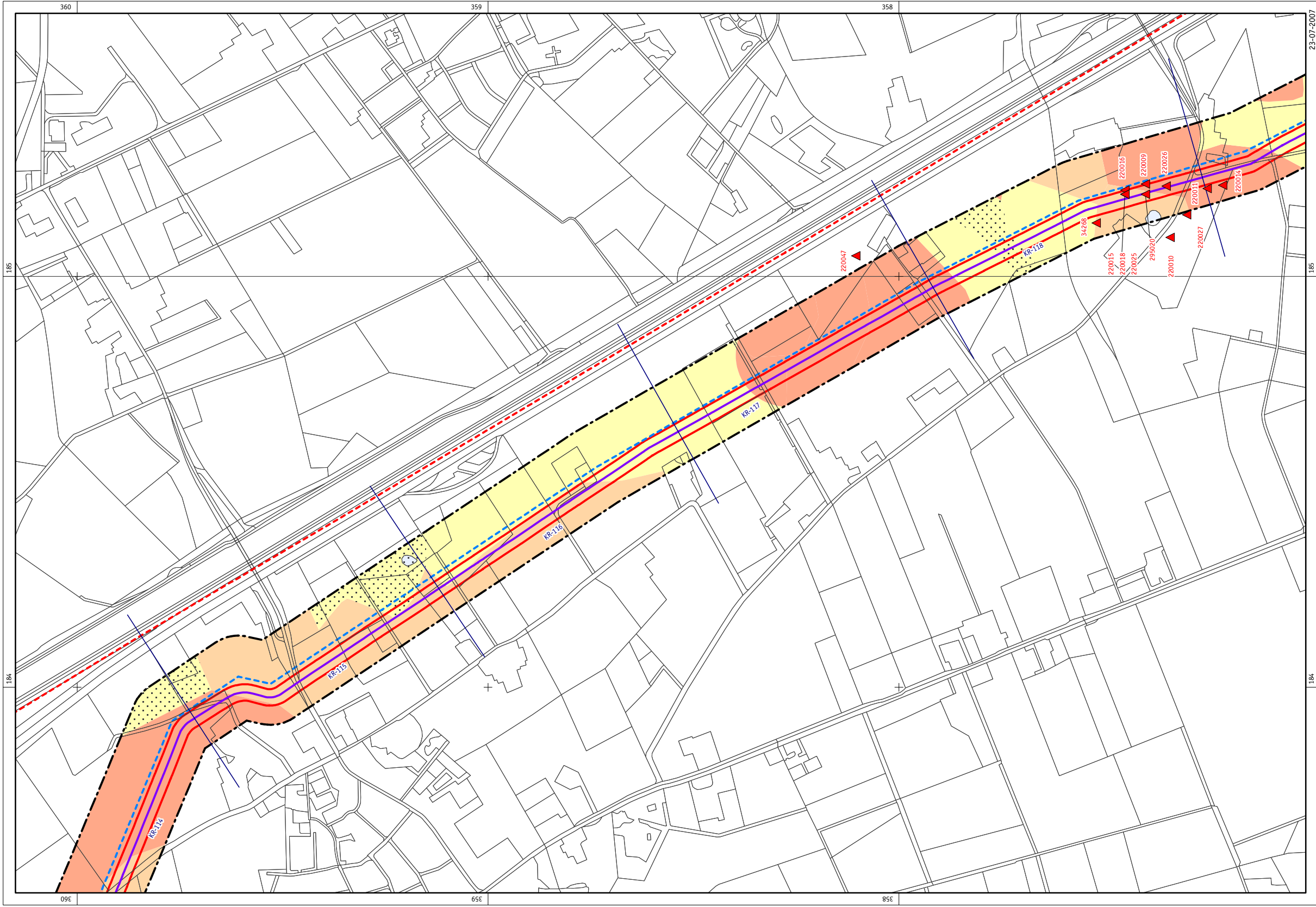


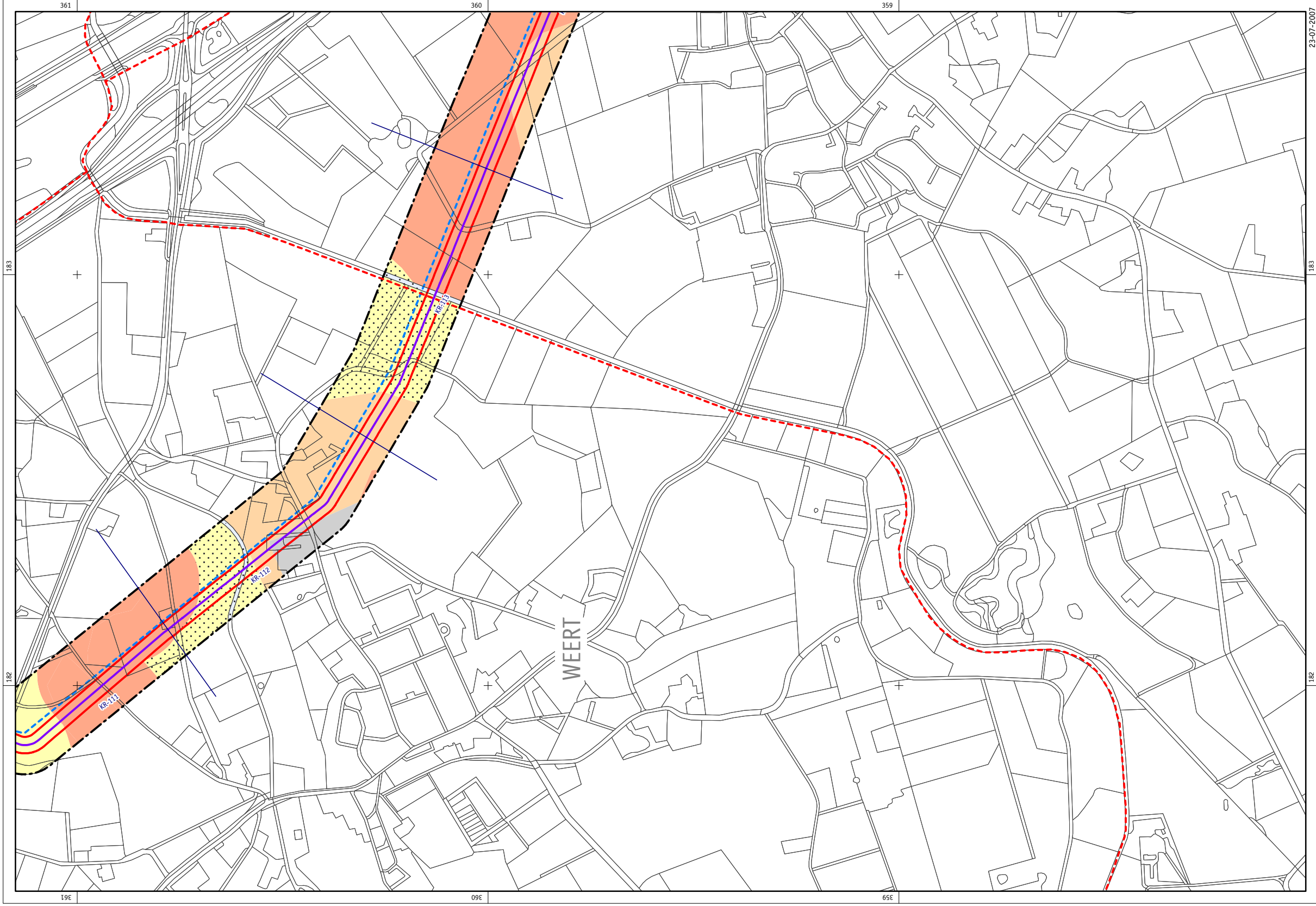


23-07-2007

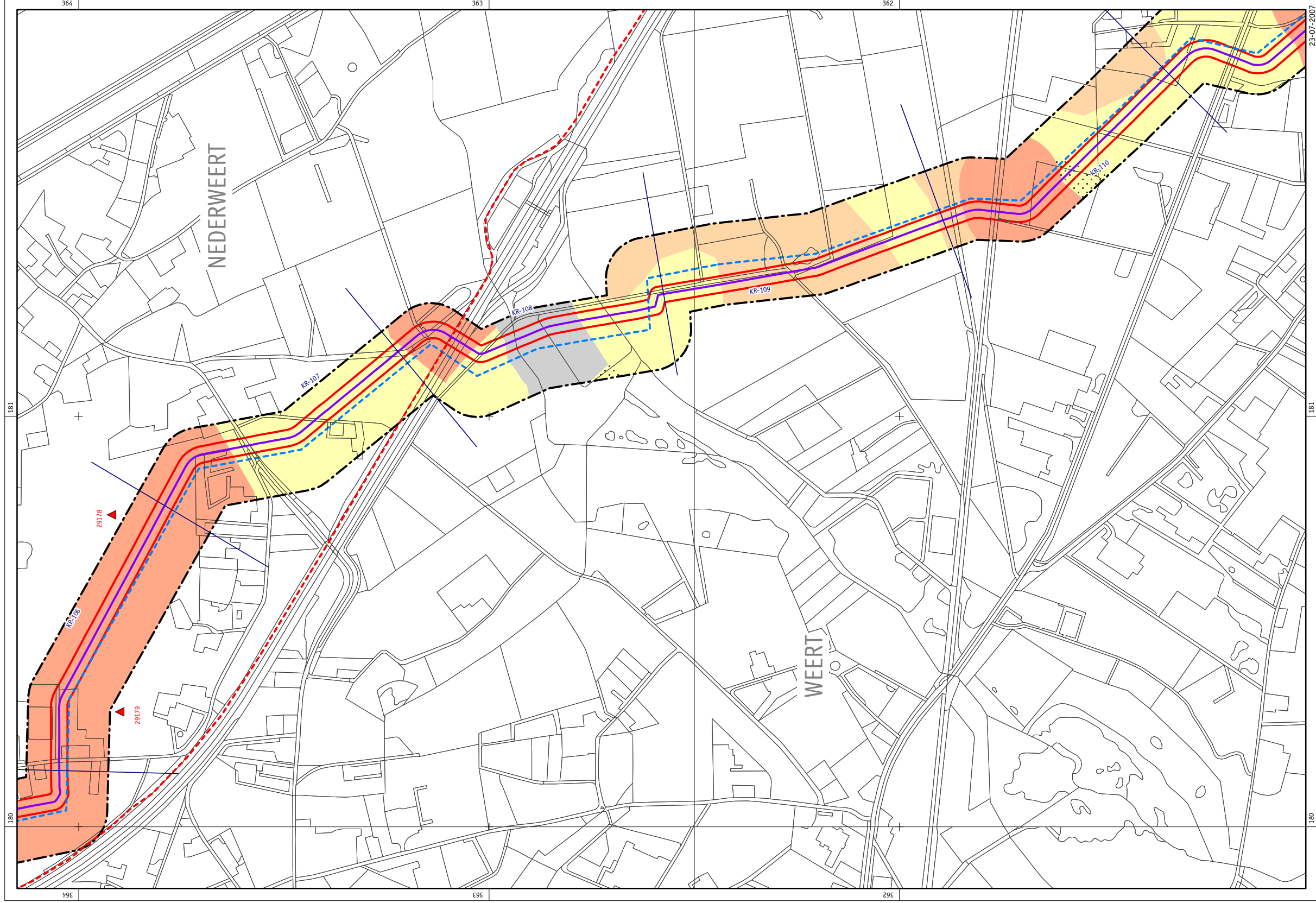
Tracé A675, Odiliapeel-Hommelhof - Blad 46

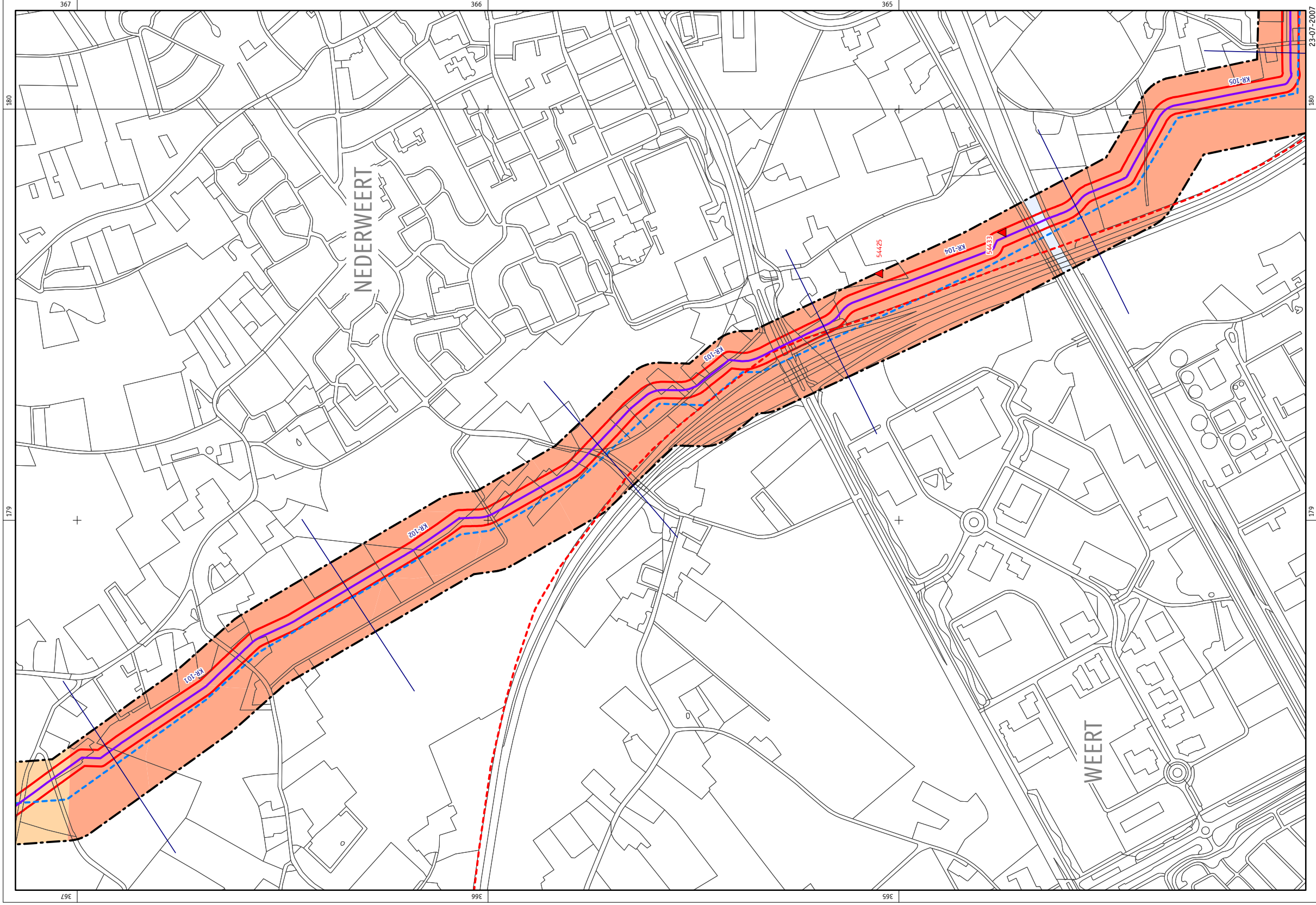


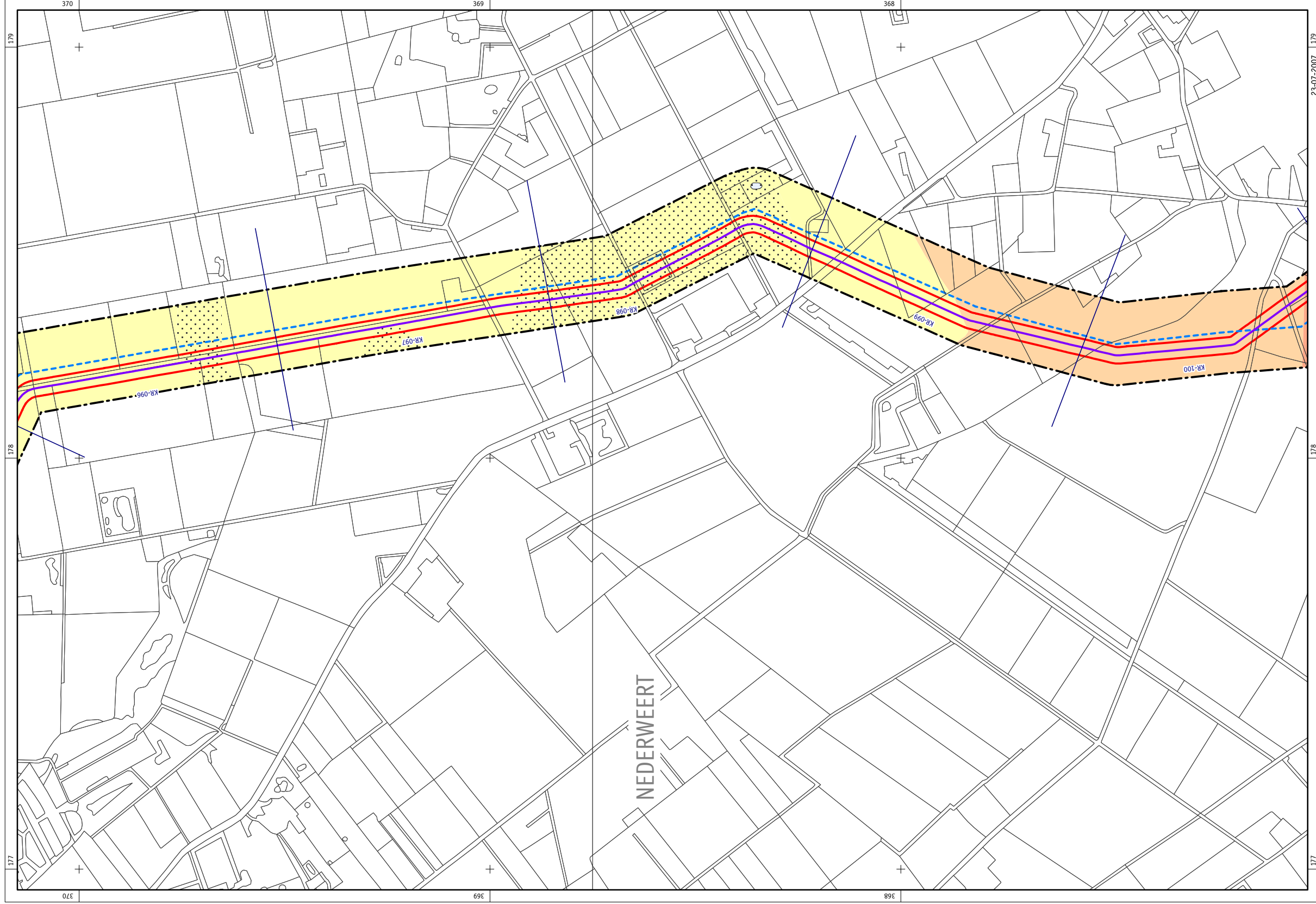


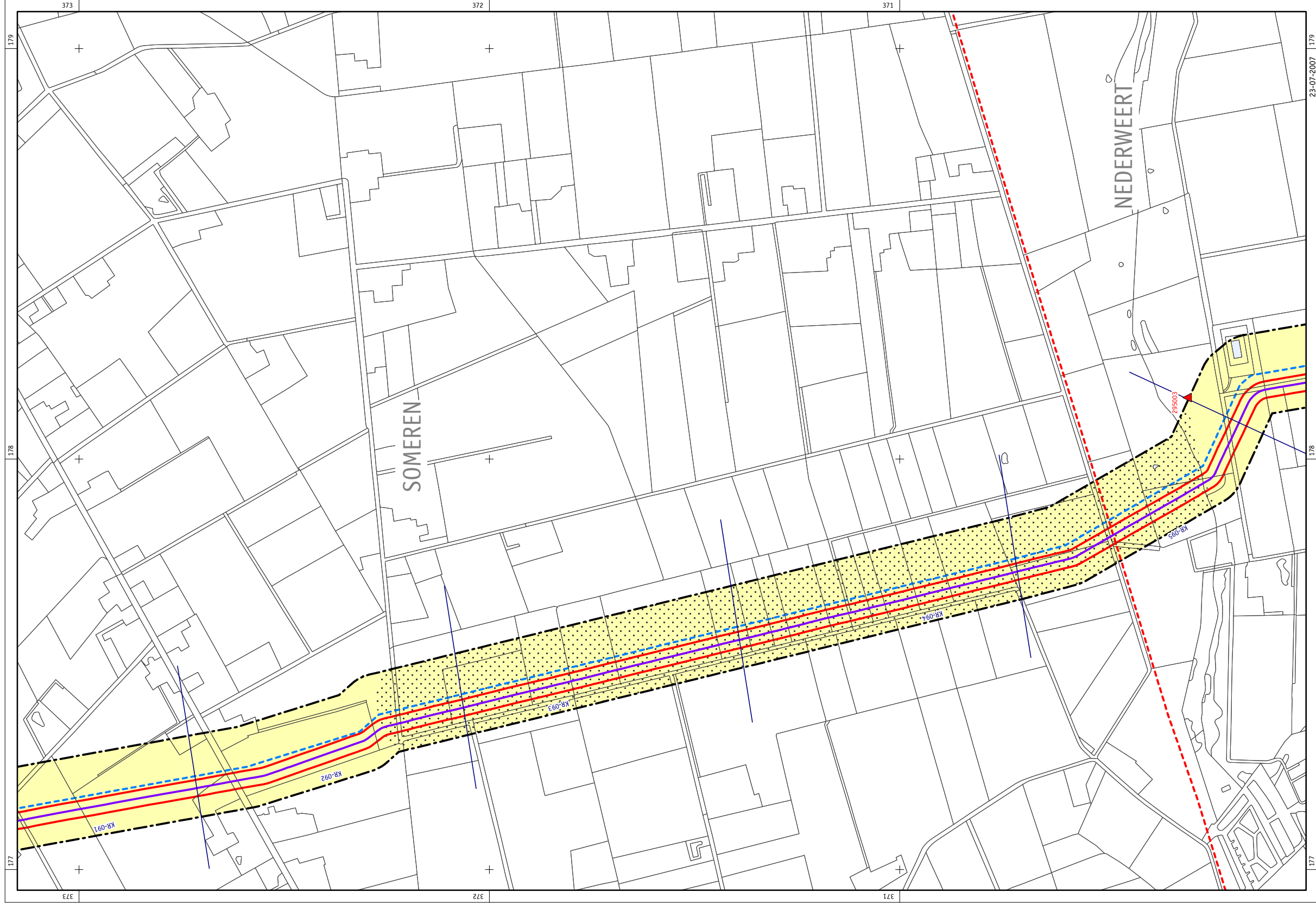


23-07-2007

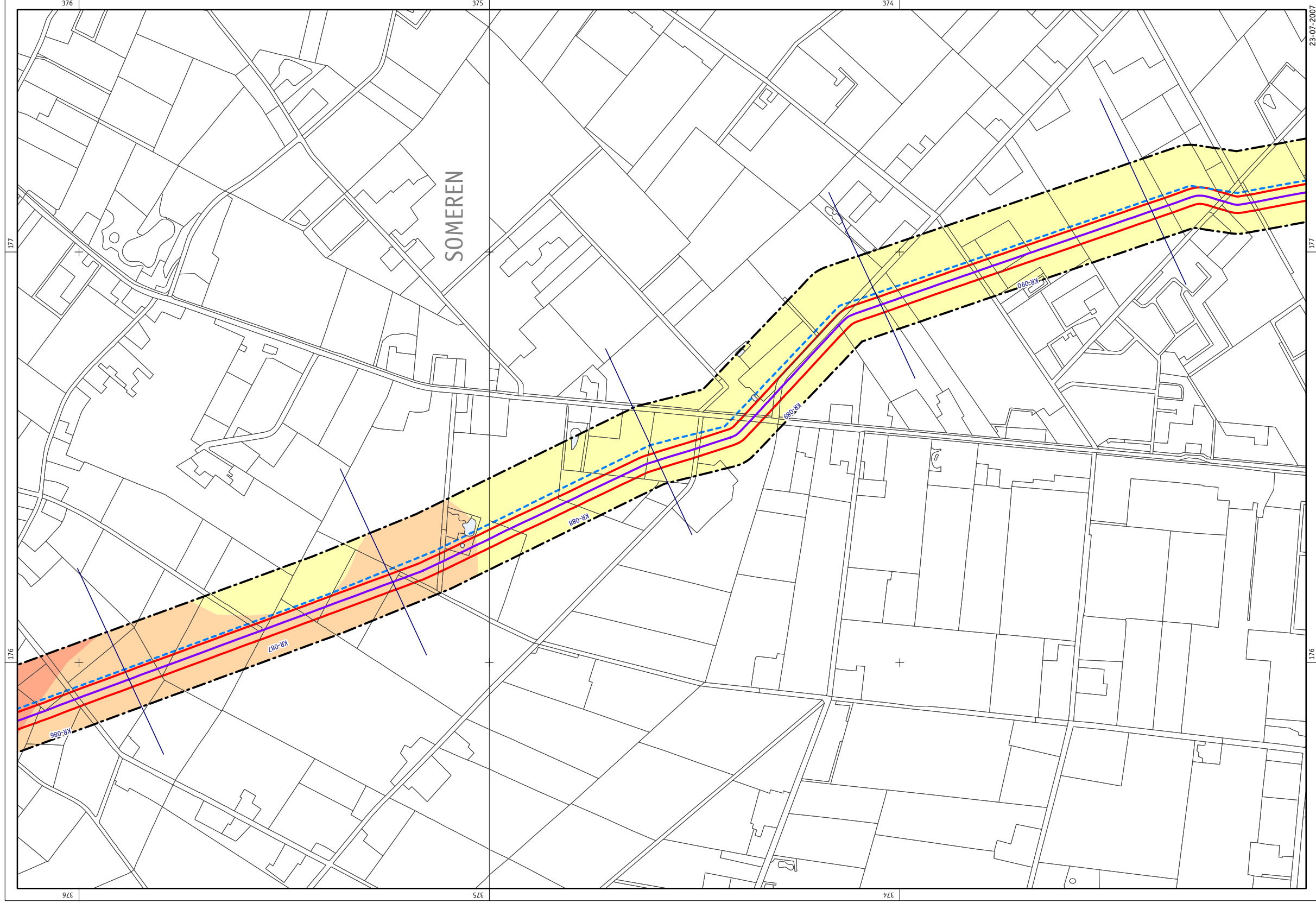








Tracé A675, Odiliapeel-Hommelhof - Blad 39

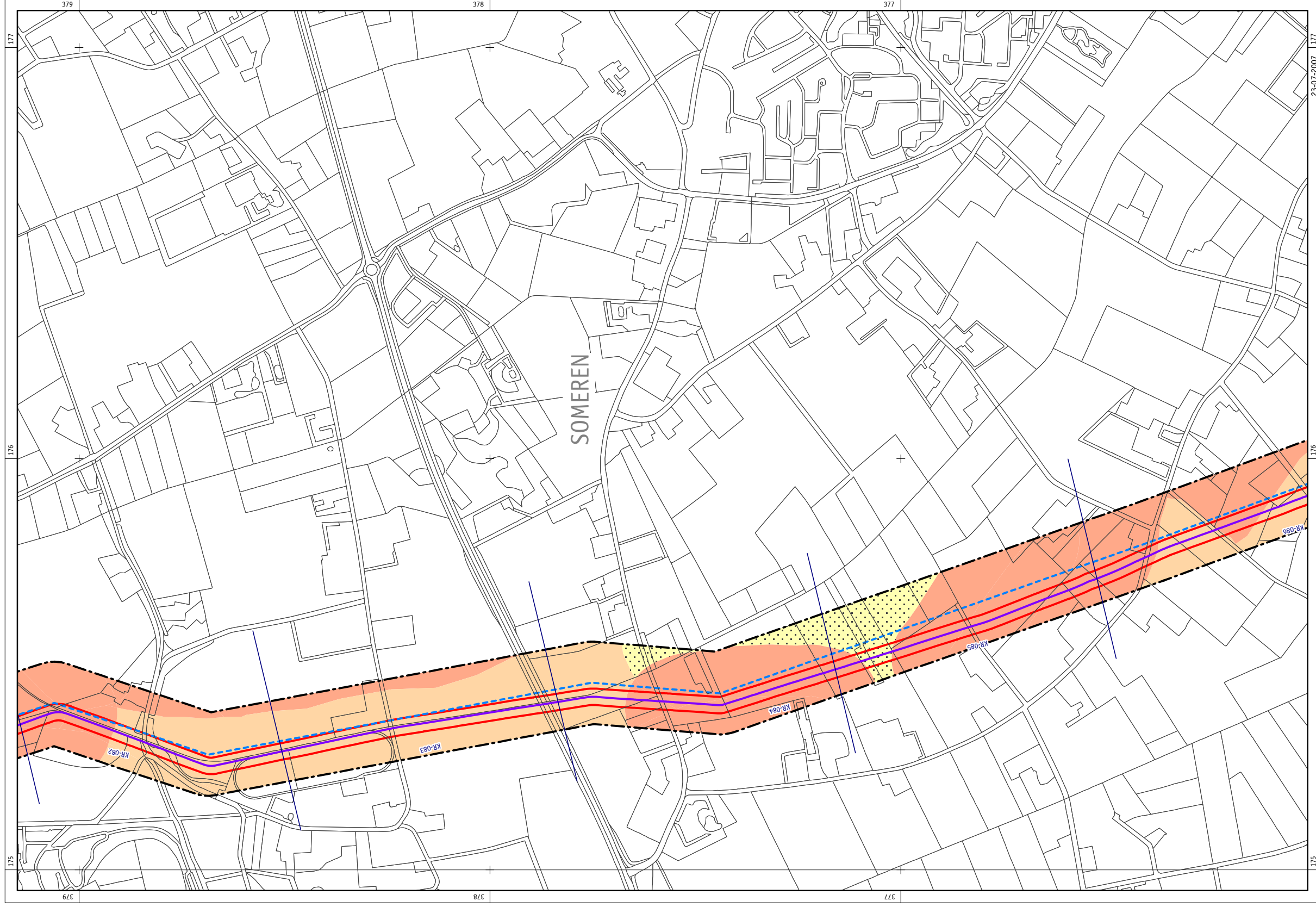


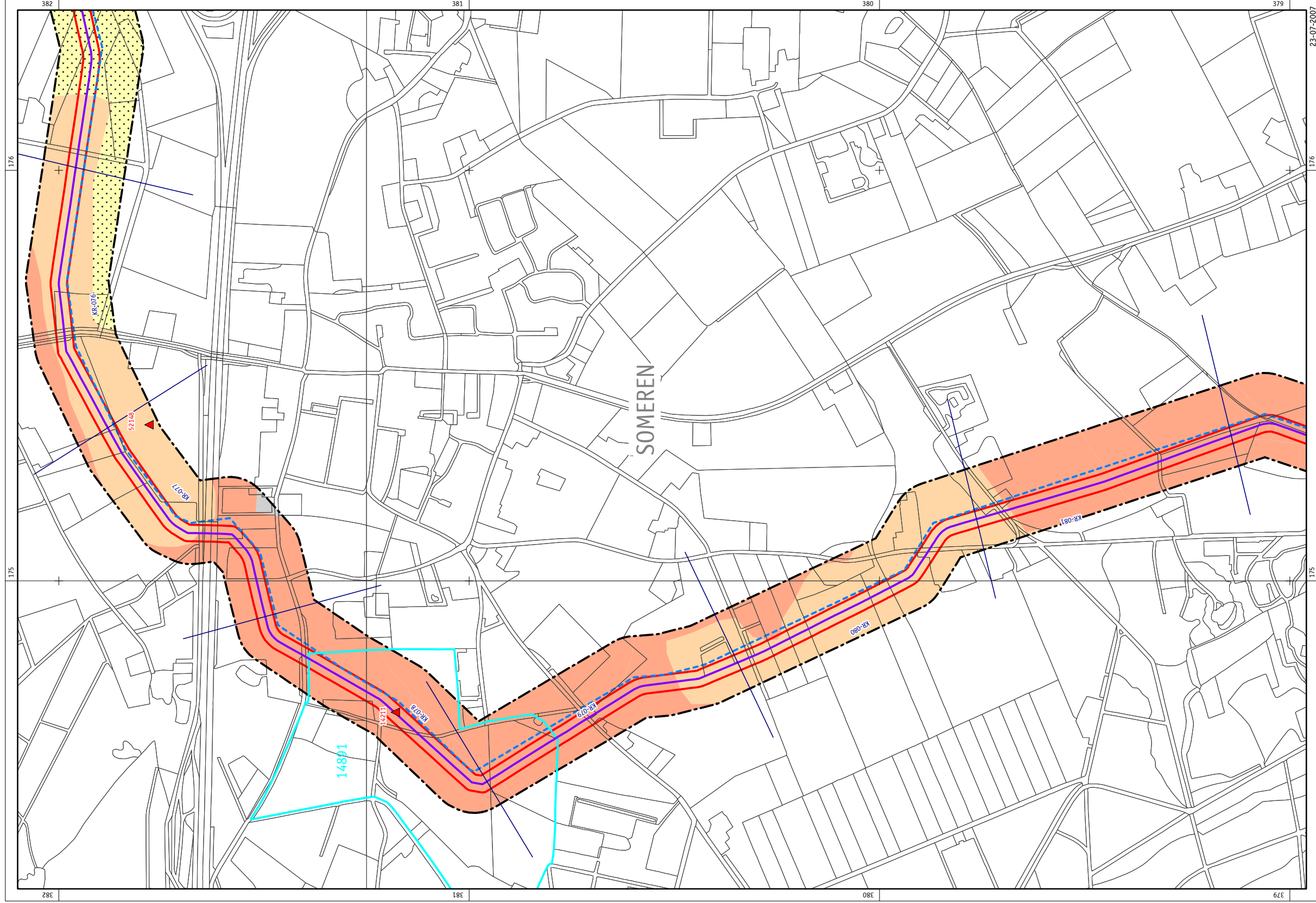
23-07-2007

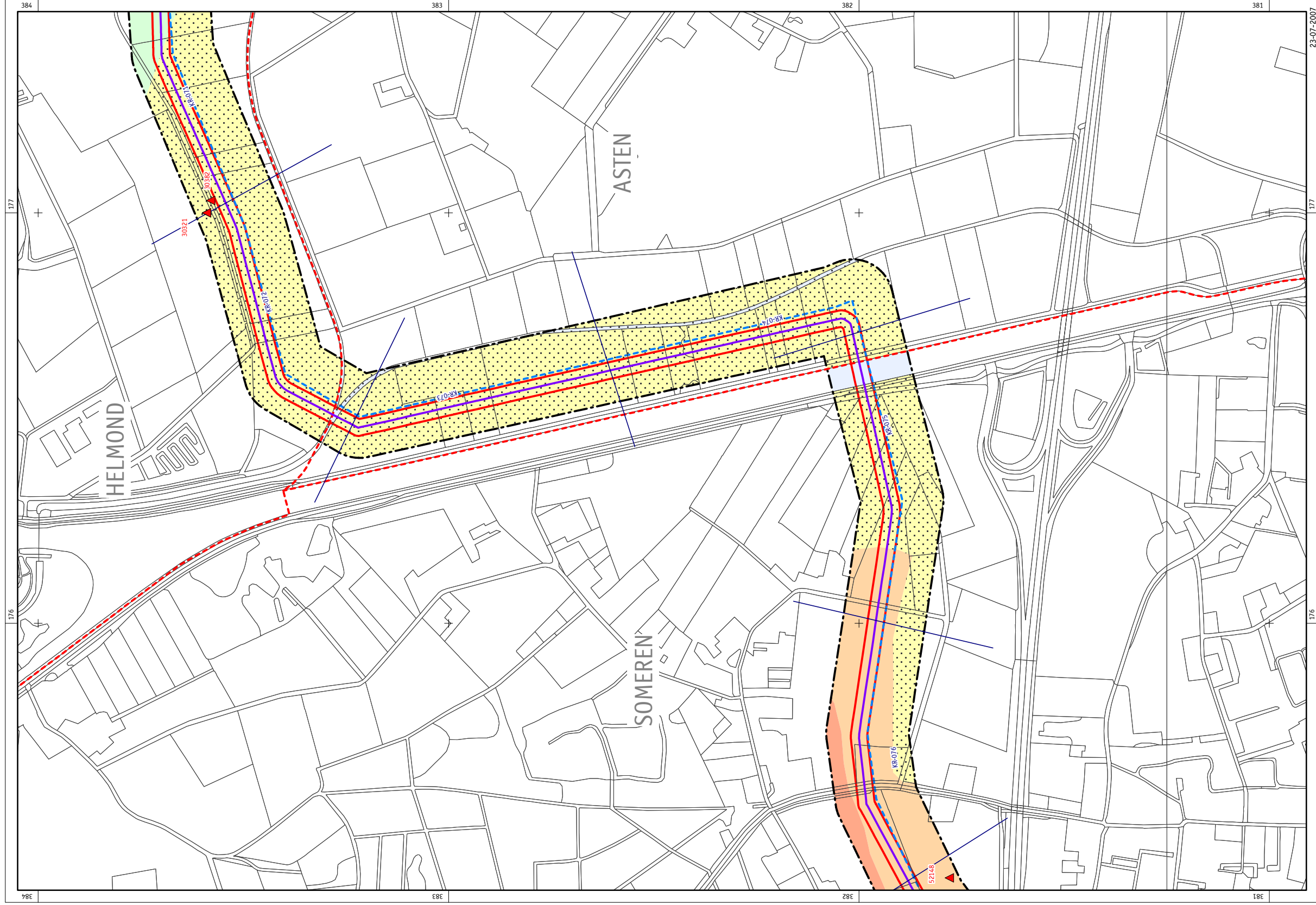
(c) RAAP 2007 - Schaal 1:10000

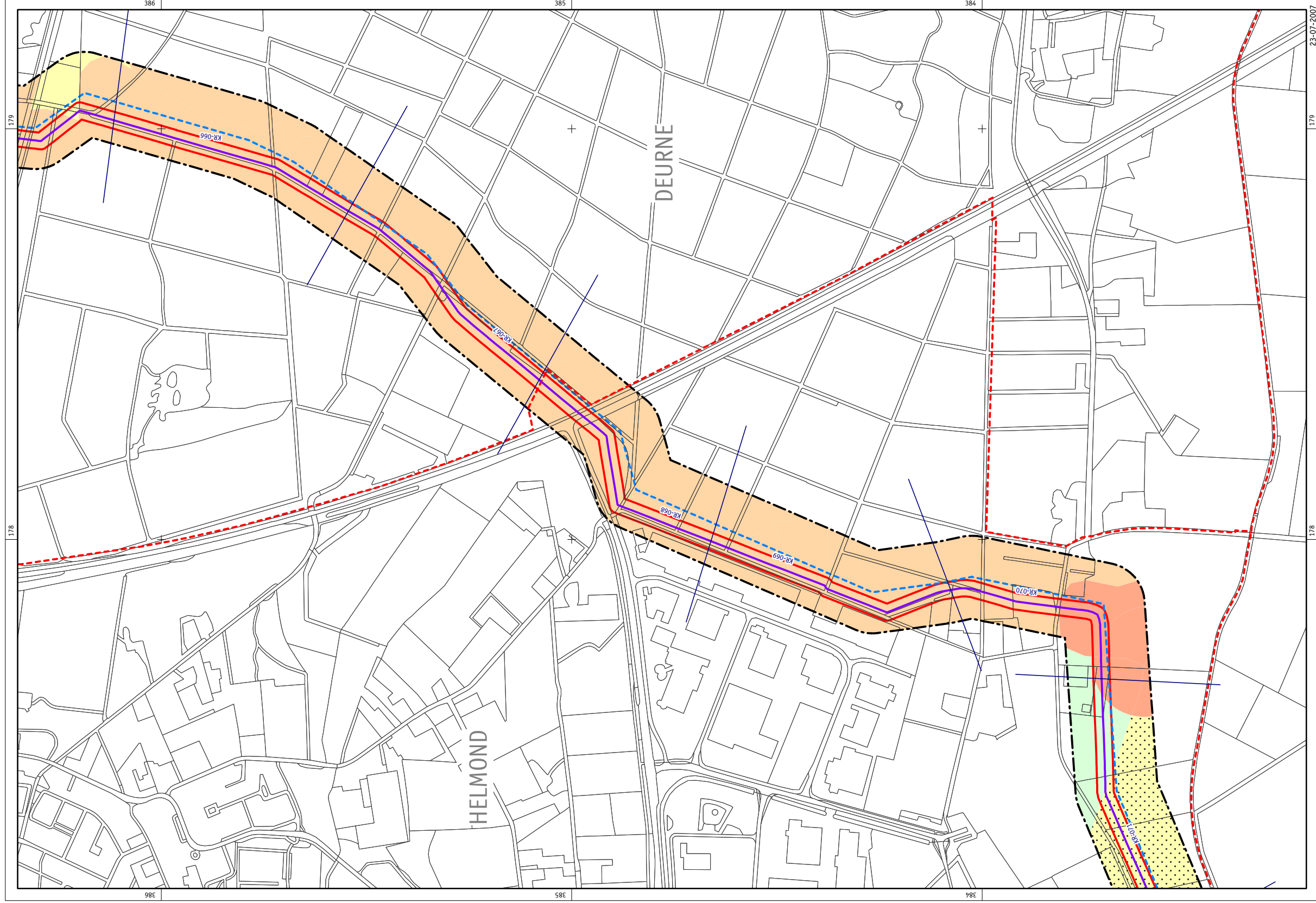
38

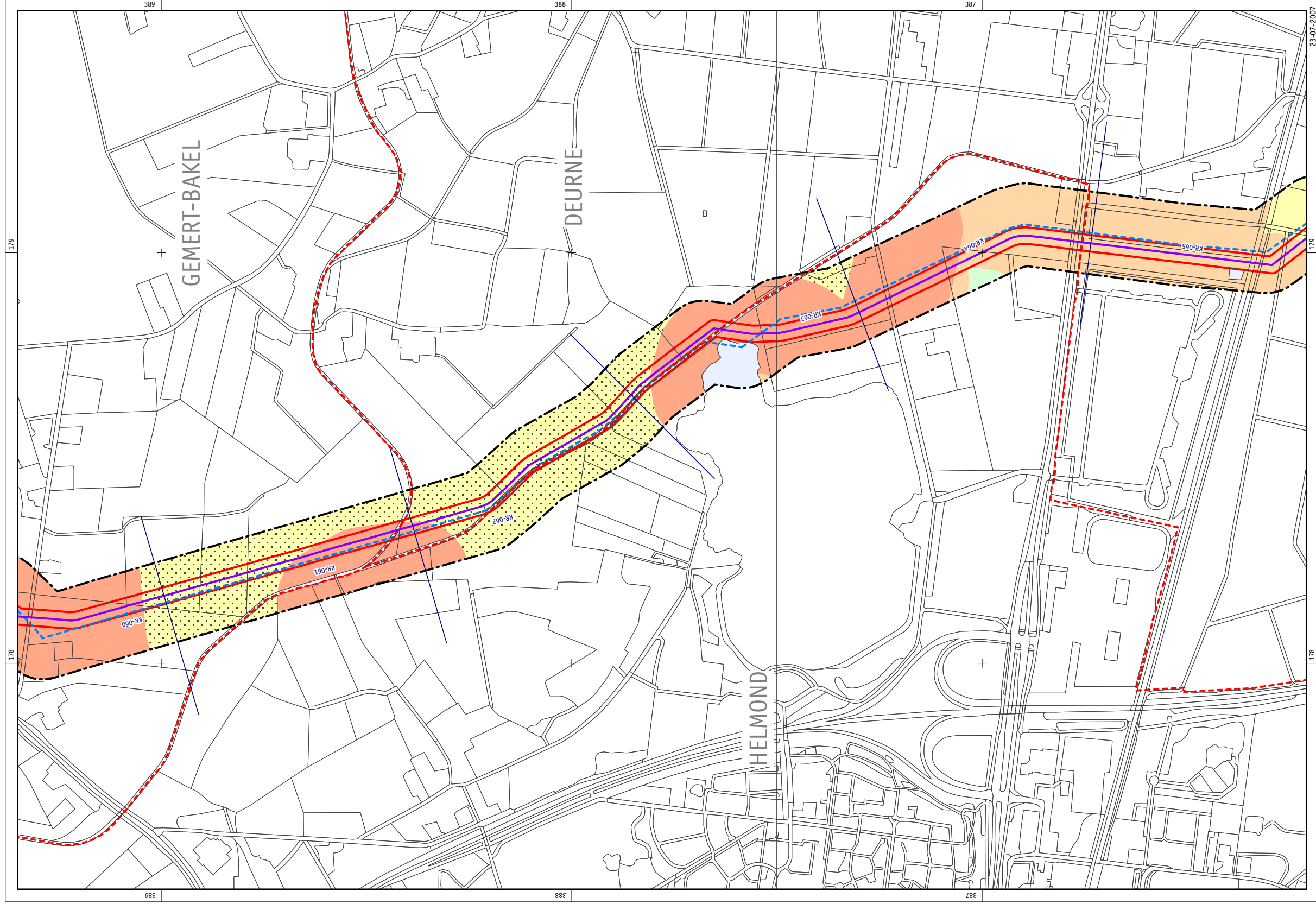
40

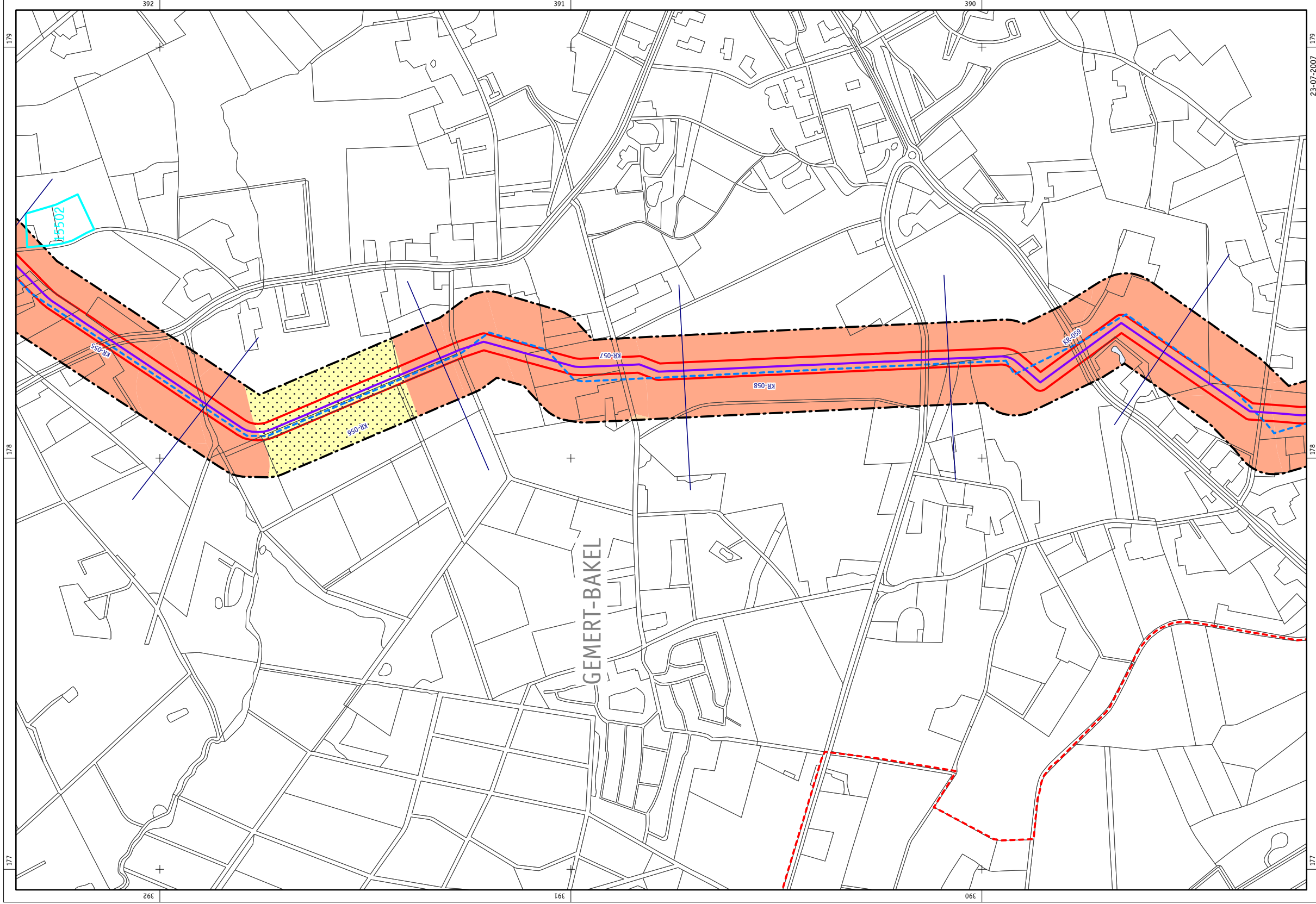






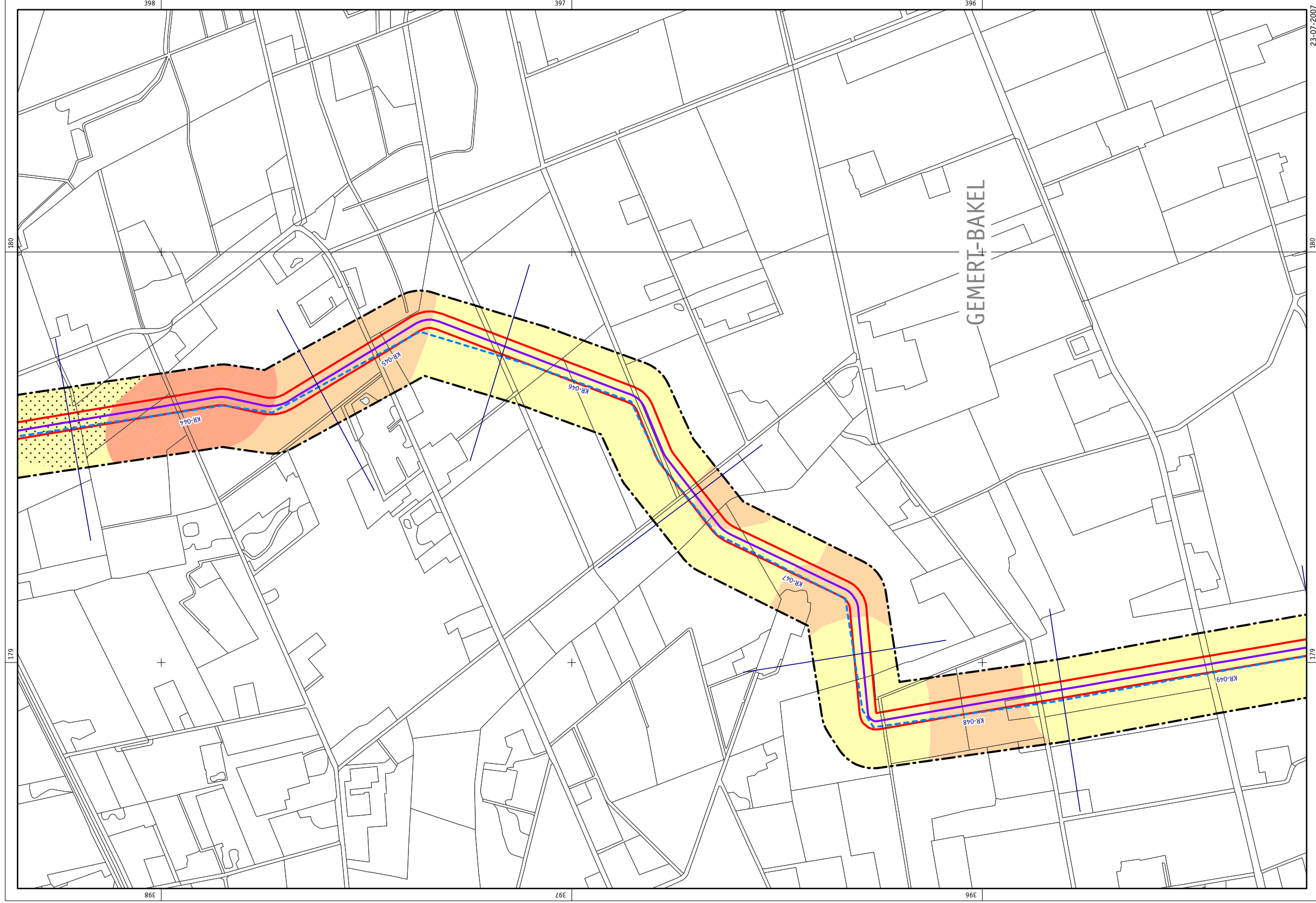


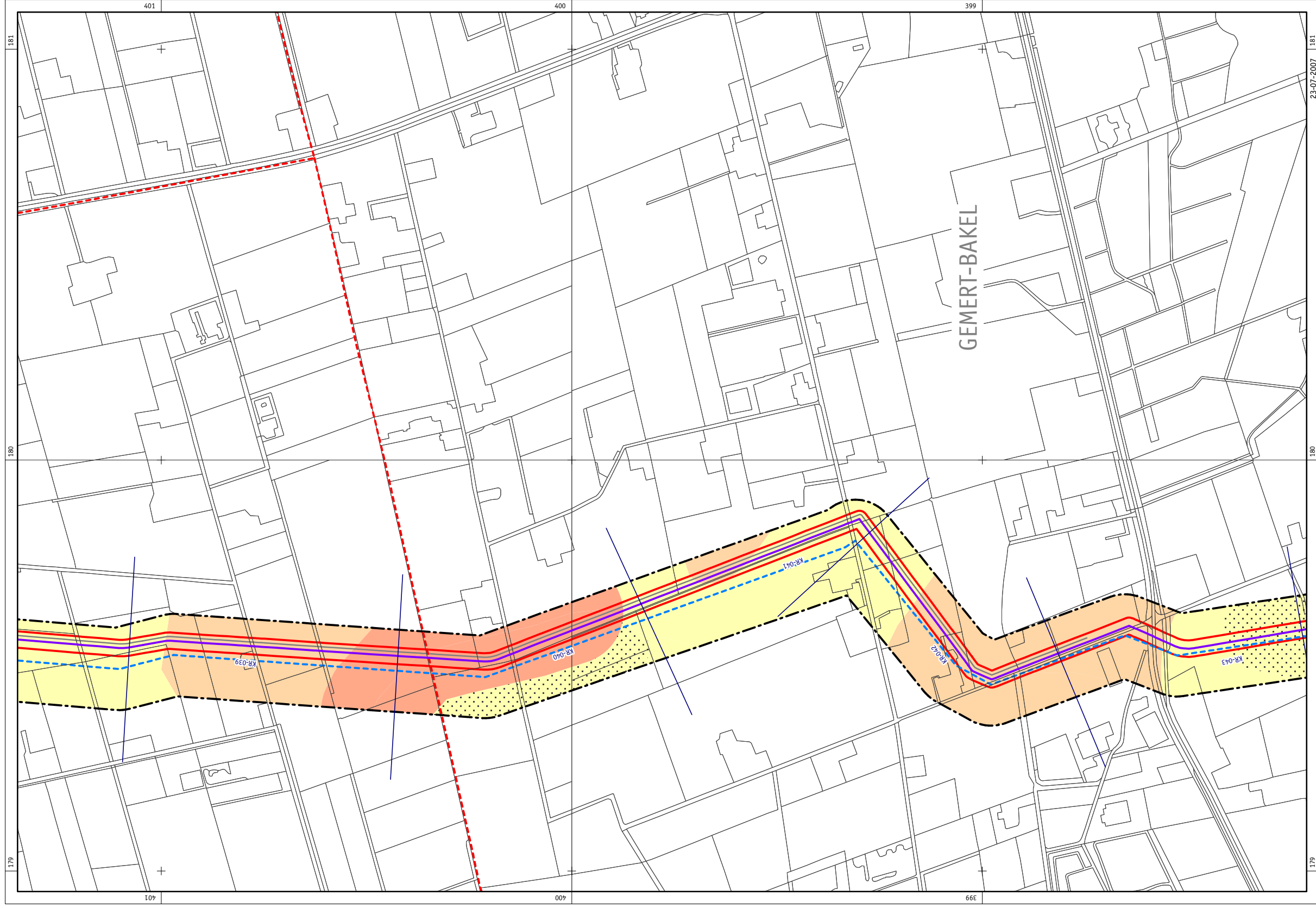






23-07-2007





Tracé A675, Odiliapeel-Hommelhof - Blad 29

